


Recreation Plan:

VOLUME 4 Implementation Plan



South Gippsland Shire



About this document

This document is one of four prepared for South Gippsland Shire Recreation Plan: **Volume 4. Implementation Plan.**

This document includes an implementation table for shire wide actions and for each locality in the Shire.

It provides a map showing the location of key priority works. Localities are in alphabetical order.

The numbers on the maps correspond to the number of the action in the implementation table.

The other documents prepared for the Recreation Plan are:

Volume 1. Issues and Strategy, and

Volume 2. Locality Analysis

Volume 3. Consultation Findings

Volume 4. Implementation Plan.

An inventory was also prepared for this project and submitted as a separate database.

© All rights reserved.
No part of this publication may be reproduced, stored in a retrieval system or transmitted in any form, by any means, without the prior written permission of the South Gippsland Shire and @leisure.




TABLE OF CONTENTS

1. INTRODUCTION.....	2
2. IMPLEMENTATION PLAN.....	3
3. PRIORITIES BY LOCALITY.....	9
Locality: Bena.....	9
Locality: Berrys Creek.....	10
Locality: Buffalo.....	11
Locality: Dumbalk.....	12
Locality: Fish Creek.....	13
Locality: Foster.....	14
Locality: Kongwak.....	15
Locality: Koonwarra.....	16
Locality: Korumburra.....	17
Locality: Leongatha.....	19
Locality: Loch.....	21
Locality: Meeniyan.....	22
Locality: Mirboo North.....	23
Locality: Nyora.....	25
Locality: Outtrim.....	27
Locality: Poowong.....	28
Locality: Port Franklin.....	29
Locality: Sandy Point.....	30
Locality: Stony Creek.....	31
Locality: Strzelecki.....	32
Locality: Tarwin Lower.....	33
Locality: Toora.....	34
Locality: Venus Bay.....	35
Locality: Walkerville.....	36
Locality: Waratah Bay.....	37
Locality: Welshpool/Port Welshpool.....	38
Locality: Yanakie.....	39

1. INTRODUCTION

This document, **Volume 4. Implementation Plan**, outlines the goals, strategies, policy directions and actions that make up the Shire of Gippsland Recreation Plan.

Section 2 is a table containing concise implementation elements. It is based on information, analyses and discussions that can be found in the other three volumes that, together, underpin this Plan.

In Section 3, priority actions are identified for each locality in South Gippsland Shire.

Localities are in alphabetical order.

Priorities for each locality are indicated by:

- numbered actions laid out in an implementation table
- identified priorities, highlighted in each table with a dark blue background
- a map showing the location of key priority works.

The numbers on the maps correspond to the number of the action shaded in blue in the implementation table.

2. IMPLEMENTATION PLAN

GOAL 1. LEADERSHIP IN RECREATION POLICY, AND PLANNING		
Enhance council's influence on the facility planning and provision process and the quality of leisure experiences		
STRATEGY	POLICY DIRECTIONS	SHORT TERM ACTIONS
<p>Enhance Council's roles in recreation planning whilst continuing to involve community</p>	<ol style="list-style-type: none"> 1. Ensure recreation planning plays a key role in land use and community facility planning 2. Continue to involve the community in recreation and sports decisions through a recreation advisory committee, local town sports councils and committees of management 3. Reinforce that the emphasis in planning facilities should not be on the facility itself, but on the experience and benefits derived from it 4. Use community grants schemes to encourage good planning and marketing, and to collect demand information 	<ul style="list-style-type: none"> <input checked="" type="checkbox"/> Increase the skill and interest base on the recreation advisory committee to include other stakeholders <input checked="" type="checkbox"/> Establish an open space advisory committee
<p>Increase the marketing and information distribution role of Council</p>	<ol style="list-style-type: none"> 5. Develop and utilize the recreation inventory for marketing and information about recreation opportunities 6. Continue to publish a recreation newsletter for all sports and recreation clubs 	<ul style="list-style-type: none"> <input checked="" type="checkbox"/> Prepare a web based directory of clubs and community groups and a range of simple cheap information products to encourage more people to use existing services and facilities, and find suitable opportunities to match their interests <input checked="" type="checkbox"/> Work with Gippsport to assist clubs to develop and host email addresses for the efficient broadcast of information about sport and recreation

GOAL 2: PATHS AND OFF-ROAD TRAILS		
Renew and upgrade the network of off-road cycle and walking trails throughout the shire and where feasible around each locality and key reserves		
STRATEGY	POLICY DIRECTIONS	SHORT TERM ACTIONS
Extend the rail trails	7. As a priority seek to renew and upgrade the Great Southern Rail Trail, and provide information about cycling routes including the rail trails and associated facilities	<input checked="" type="checkbox"/> Construction of the bridge over the Tarwin River, Meeniyan
Identify and secure off-road trails route for long term construction	8. Work with Parks Victoria and other land managers to secure routes for trails on government land, including disused public roads.	<input checked="" type="checkbox"/> Identify and prioritise key trail networks and perimeter paths
Enhance strategic planning and design of trails	9. Implement guidelines that protect the environment through which trails pass, and address risk and accessibility issues (See Schedule 2.)	<input checked="" type="checkbox"/> Update the South Gippsland Bike Plan to include the priority paths identified in this Plan <input checked="" type="checkbox"/> Update Council's 10 year Capital Works Program to include the high priorities identified in this Plan.
Support the development of local trails by community groups	10. Continue to assist local groups establish the feasibility of trails in each locality and construct and manage those of a high priority 11. Support the creation of end of journey facilities and activity hubs along trails, as well as links from rail trails to community facilities and town centres	

GOAL 3: SPORTS DEVELOPMENT To encourage more people to continue to play a sport of their choice		
STRATEGY	POLICY DIRECTIONS	SHORT TERM ACTIONS
<p>Focus on strategic planning of infrastructure on a municipal wide level in conjunction with peak bodies, local clubs and Sport and Recreation Victoria</p>	<p>12. Endorse a policy on which to base development and funding decisions. (See Schedule 5.)</p> <p>13. Establish a hierarchy of sports facilities to guide levels of provision and maintenance</p> <p>14. Work closely with VLBA and LBVA to support the bowling clubs in the Shire remain viable and address surface issues</p> <p>15. Consider options to include soccer on existing grounds in strategic locations</p>	<p><input checked="" type="checkbox"/> Review the condition and adequacy of equestrian facilities across the Shire and seek to provide a permanent base of equestrian sports in Korumburra, Leongatha and Nyora</p> <p><input checked="" type="checkbox"/> Conduct a feasibility study for a regional athletics training facility</p> <p><input checked="" type="checkbox"/> Work with Tennis Victoria and Sport and Recreation Victoria to role out a strategic upgrading of tennis courts across the Shire</p>
<p>Refine the number structure, funding and roles of Committees of Management in line with a hierarchy of localities and facilities as well as the new sports aims, and to address current issues</p>	<p>16. In major town centres consider opportunities to encourage indoor sport fitness and commercial leisure uses. Support the development of “sports councils” and joint management committees where there are several sporting reserves in towns (to encourage sports to work together strategically, seek funds for facility upgrades, share and maximise the use of facilities, and minimise resources needed to manage infrastructure)</p> <p>17. Work closely with the DSE to streamline issues associated with Committees of Management of sporting reserves and provide consistent levels of service and opportunities for committees and users</p> <p>18. Work closely with the water authorities to role out water collection, reclamation and recycling schemes on all major sports grounds</p> <p>19. Assist committees to address shade on sports reserves through the planting additional trees, and providing permanent roofed shade structures in strategic places</p>	<p><input checked="" type="checkbox"/> Continue to support committees of management through Council’s existing community grant program</p>



GOAL 3: SPORTS DEVELOPMENT cont... To encourage more people to continue to play a sport of their choice		
STRATEGY	POLICY DIRECTIONS	SHORT TERM ACTIONS
Assist sports reserves and clubs to address water and climate change issues in conjunction with relevant authorities		<input checked="" type="checkbox"/> Prepare a drought relief for community sport plan subject to external funding.
Increase participation in sport by marketing, upgrading facilities to accommodate a wider range of activities, and encourage clubs and providers to embrace a wider range of users	<p>20. Connect and jointly promote existing facilities to enhance use. For example: connect facilities to rail trails, signposts, and encourage clubs providers, schools and committees to run joint development and outreach programs</p> <p>21. Continue to upgrade the accessibility of existing infrastructure to make more facilities inclusive for parents, older adults and people with a disability</p> <p>22. Assist sports to include people from a broader range of age groups and abilities (as players, officials and in administration)</p>	<input checked="" type="checkbox"/> Prepare a web based directory of recreation clubs and facilities.

GOAL 4. SWIMMING POOLS To provide a range of swimming opportunities to encourage increased participation		
STRATEGY	POLICY DIRECTIONS	SHORT TERM ACTIONS
Retain and upgrade the stock of outdoor pools	23. Continue to provide outdoor pools in Toora, Foster, Mirboo North, Poowong and Korumburra	<input checked="" type="checkbox"/> Plan for the redevelopment of infrastructure at the outdoor swimming pool sites, commencing with Mirboo North
Upgrade the quality of swimming experiences, support facilities, and increase accessibility to target a broader range of people	24. Where possible provide warm water and toddler pools and water play opportunities at outdoor pool sites 25. Continue to manage and develop Leongatha as a regional indoor aquatic centre, and in future upgrade the centre as per the Master Plan 26. Consider opportunities to make the pools more attractive to older adults through programming, transport, accessibility works and warm water 27. Ensure all pools are fitted with: current energy and water efficient systems, pool blankets, hoists for accessibility, and where possible ramp entries ¹ and have clean, modern and accessible toilet and change facilities with running hot water	<input checked="" type="checkbox"/> Conduct a feasibility study for the extension of facilities (e.g. gym, hydrotherapy pool and childcare) at SG Splash.
Enhance marketing and management of swimming opportunities	28. Continue to improve management, marketing and governance of outdoor pools, retaining local involvement 29. Document the standard of accounts and attendance information required of any contractor or committee. Ensure also that roles and responsibilities of Council, committees, contractors and volunteers are clearly spelt out in a head of agreement for each pool 30. Seek to simplify management and funding arrangements where DSE is the land owner	<input checked="" type="checkbox"/> Develop a program to improve signage from highways and town centres for each pool <input checked="" type="checkbox"/> Review management documentation for each swimming pool to better address roles and responsibilities

¹ (except 50m Korumburra -if this affects competition use),

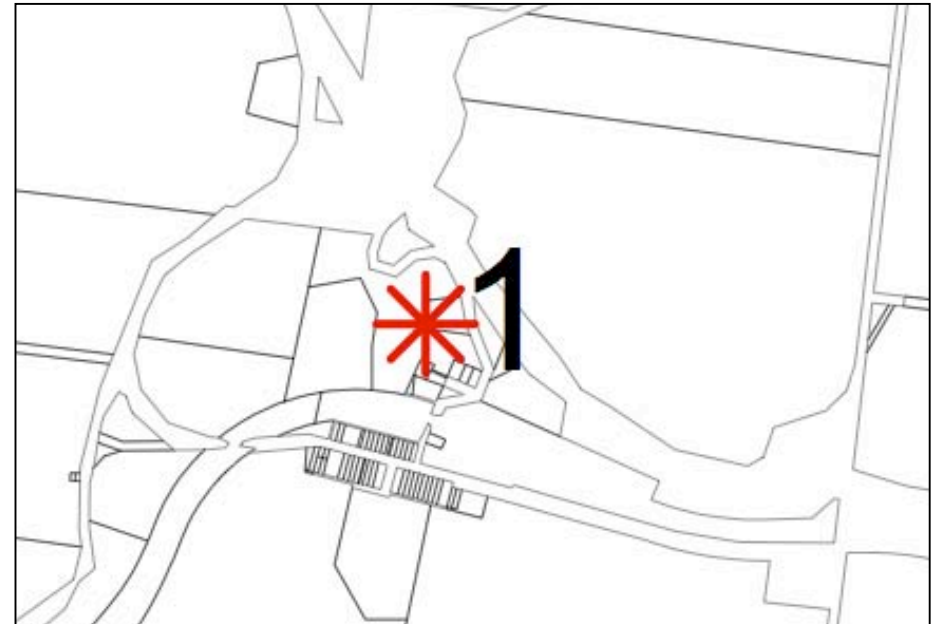
GOAL 5. FUNDING AND RESOURCE PRIORITIES		
Introduce mechanisms to fund priority projects that are effective, equitable and assist with implementation of financial and recreation planning objectives		
STRATEGY	POLICY DIRECTIONS	SHORT TERM ACTIONS
Review the proportion of funds available to sporting reserves	31. Review funds for committees of management with a firmer policy base for the allocation of operational grants	<input checked="" type="checkbox"/> Refine policy base and qualifications underlining funding allocations for community groups, to assist with meeting Shire-wide objectives and priorities
Utilise a reserve and township hierarchy and weighting system to prioritise funding allocations	32. Continue to ensure capital projects are assessed for their: viability, impact on other facilities, and the sport, before Council support is given	
Provide assistance to communities to seek grants	<p>33. Ensure that the scale of operational tasks are practical for a committee to undertake so that committees can concentrate on delivering community sporting opportunities</p> <p>34. Continue to provide assistance to secure grants through a grants officer, and provide support to project manage capital works projects delivered through grants</p> <p>35. Continue the community grants scheme for planning projects and local capital works</p> <p>36. Continue to look for innovative fund raising schemes to assist community recreation groups</p>	

3. PRIORITIES BY LOCALITY

Locality: Bena

Classification: Hamlet

IDENTIFIED PRIORITIES	Key Sources of Capital Funds			
	Community Grants	Seek Grants	Council Capital Works	Development Contributions
RECREATION 1. Enhance the existing reserve for social /family recreation within the township.		✓		

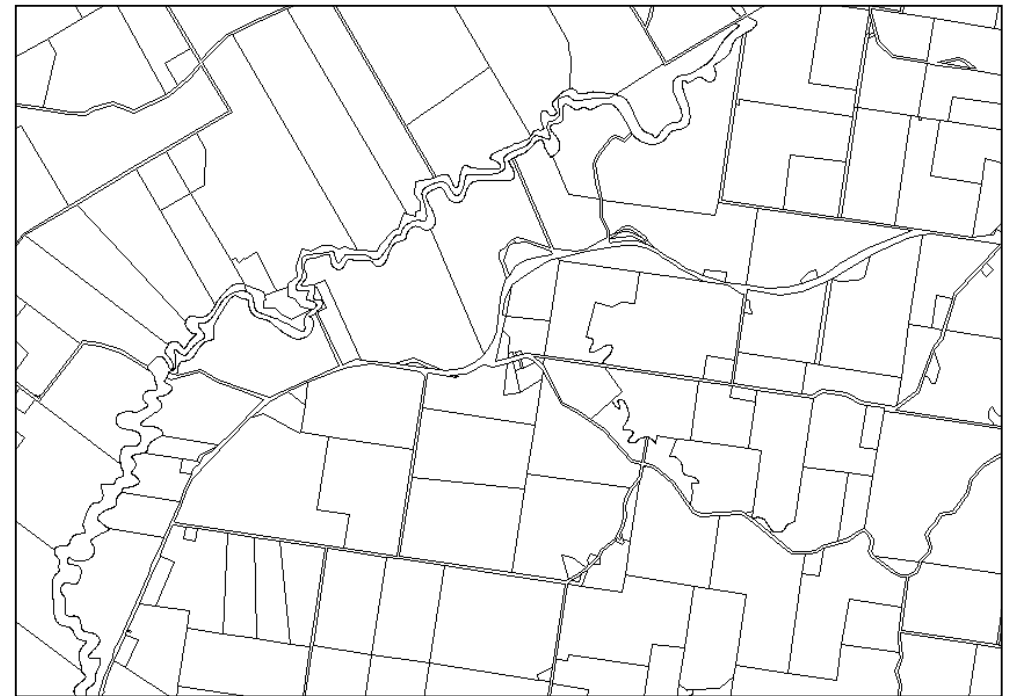


* Key development site

Locality: Berrys Creek

Classification: Hamlet

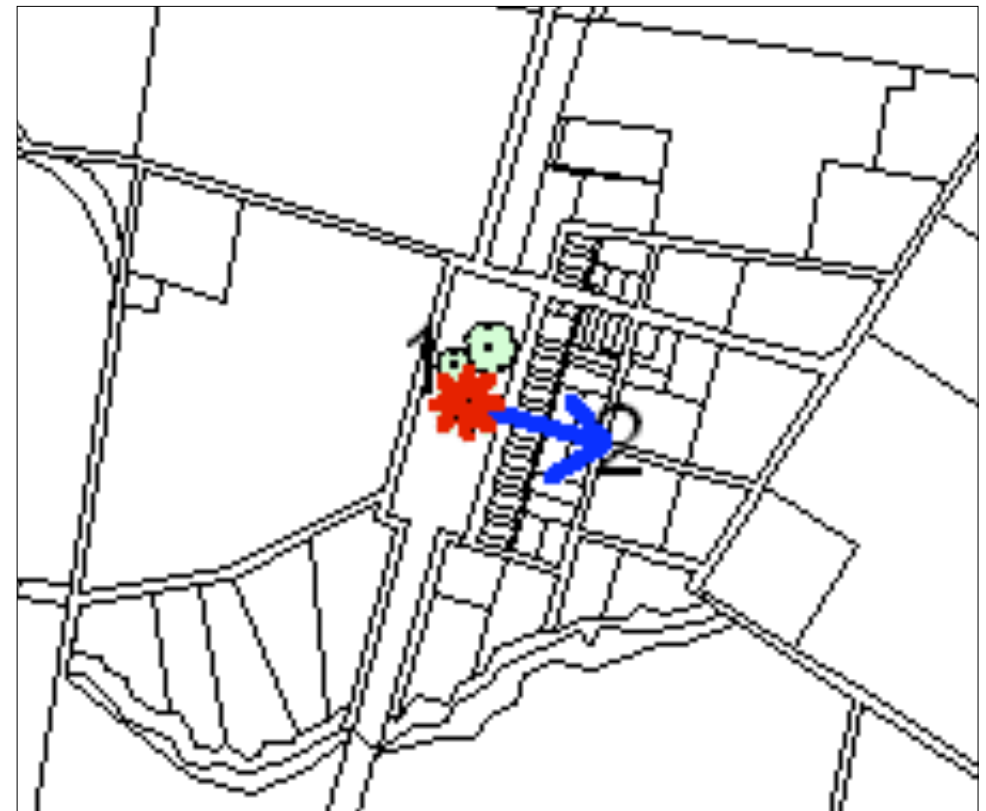
IDENTIFIED PRIORITIES	Key Sources of Capital Funds			
	Community Grants	Seek Grants	Council Capital Works	Development Contributions
OPEN SPACE				
1. Continue to implement the management plan for Mossvale Park. Investigate providing two access ways into the park.		✓		
2. Continue to support the advisory committee to assist with the management of the Mossvale Park.				






Locality: Buffalo

Classification: Hamlet

IDENTIFIED PRIORITIES	Key Sources of Capital Funds			
	Community Grants	Seek Grants	Council Capital Works	Development Contributions
OPEN SPACE	✓			
1. Support the Progress Association in developing the rail trail hub, including preparing a landscape master plan for the space.				
2. Create a trail link from the rail trail to the Buffalo hall & tennis courts.		✓		
RECREATION				
3. Consider allowing the former recreation reserve to be used for equestrian uses, should there be demand.				

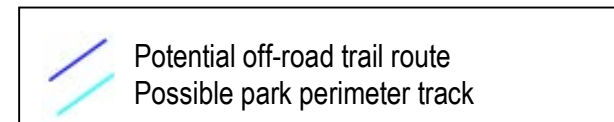


	Key development site
	Priority site for a planting plan and landscape works
	Potential off-road trail route

Locality: Dumbalk

Classification: Hamlet

IDENTIFIED PRIORITIES	Key Sources of Capital Funds			
	Community Grants	Seek Grants	Council Capital Works	Development Contributions
OPEN SPACE				
1. Assist the Recreation Reserve to construct a shared trail around the perimeter of the ground, and resurface one tennis court if viable.		✓		
RECREATION				
2. Designate an off-road trail circuit around town and connecting existing community facilities.		✓		
3. Consider combining management committees for parks, trails and recreation facilities into one to increase co-ordination and efficiencies.				

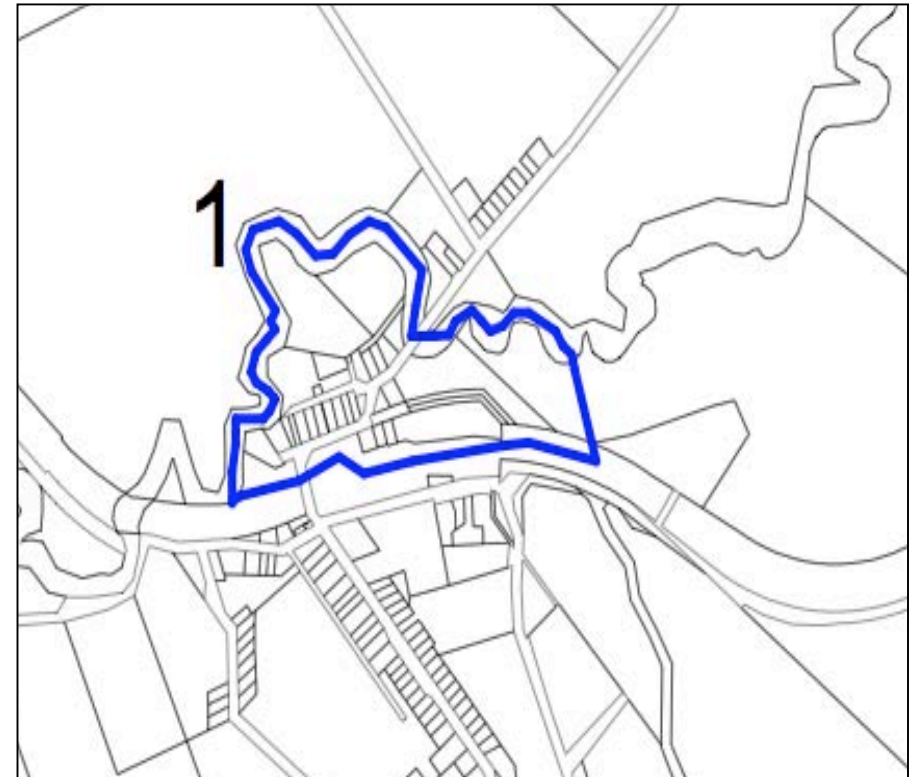



Locality: Fish Creek

Classification: Small town

Key Sources of Capital Funds

IDENTIFIED PRIORITIES	Key Sources of Capital Funds			
	Community Grants	Seek Grants	Council Capital Works	Development Contributions
OPEN SPACE				
1. Provide a better pedestrian connection to the Recreation Reserve from the centre of town.	✓			✓
2. Support the development of a walking trail from the rail trail to Mt Nicoll.	✓	✓		
RECREATION				
3. Investigate the long term viability of Buckley Park.				
4. Address minor risk management issues on the Recreation Reserve, upgrade paths adjacent to scout hall for accessibility.	✓	✓		
5. Assist the Bowls Club to raise funds for a second green.		✓	✓	



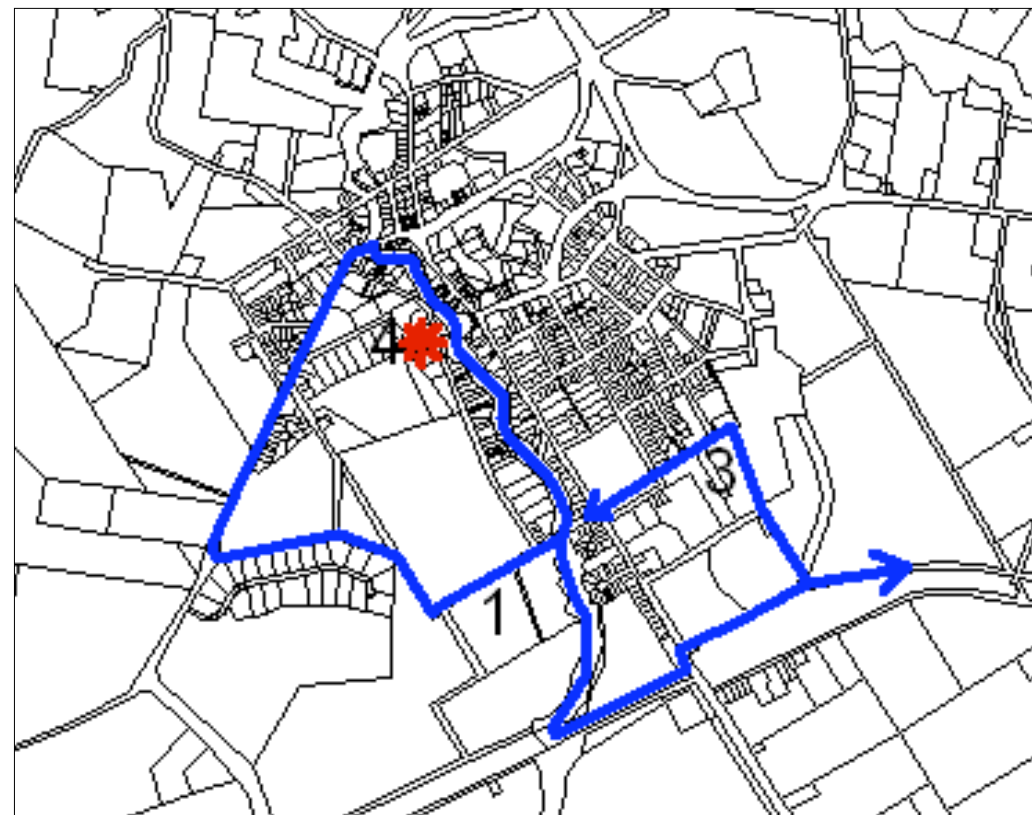
 Potential off-road trail route



Locality: Foster

Classification: Major town

Key Sources of Capital Funds

IDENTIFIED PRIORITIES	Key Sources of Capital Funds			
	Community Grants	Seek Grants	Council Capital Works	Development Contributions
OPEN SPACE				
1. Establish connections from crown reserve 36 to the rail trail 40 and to the Stockyard Creek returning to the crown land in the north to create a circuit of trails for exercise, recreation and environmental appreciation.		✓		
2. Retain the Strzelecki and North Foster lookouts.				
3. Extend the rail trail.		✓		
RECREATION				
4. Allow for the expansion of tennis club in Pioneer Street as demand arises.		✓		
5. Provide incentives to consolidate cricket and football on the main showground sports reserve.	✓			
6. Provide a small street skating area at the skate park and review the condition, management and future development of the skate park, including the metal half pipe.		✓	✓	
7. Implement the Showground Master Plan		✓	✓	
8. Implement the findings of the Foster basketball facility feasibility study.				
9. Encourage sports clubs and the secondary school to work more closely.				



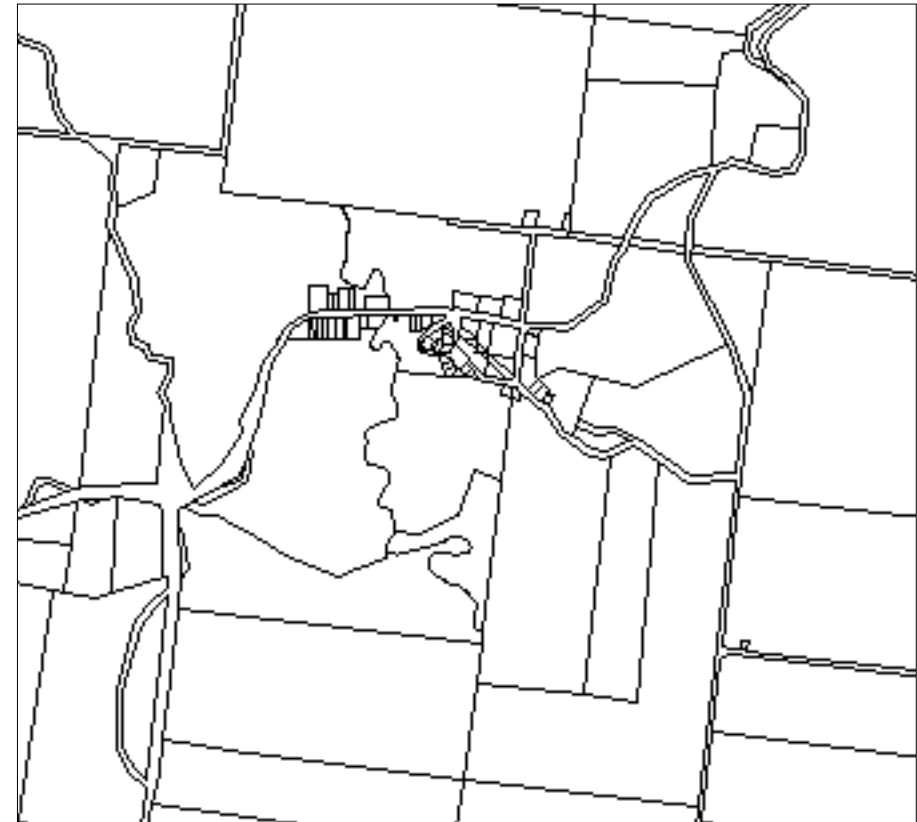
	Key development site
	Potential off-road trail route



Locality: Kongwak

Classification: Hamlet

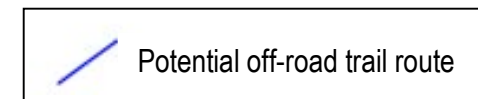
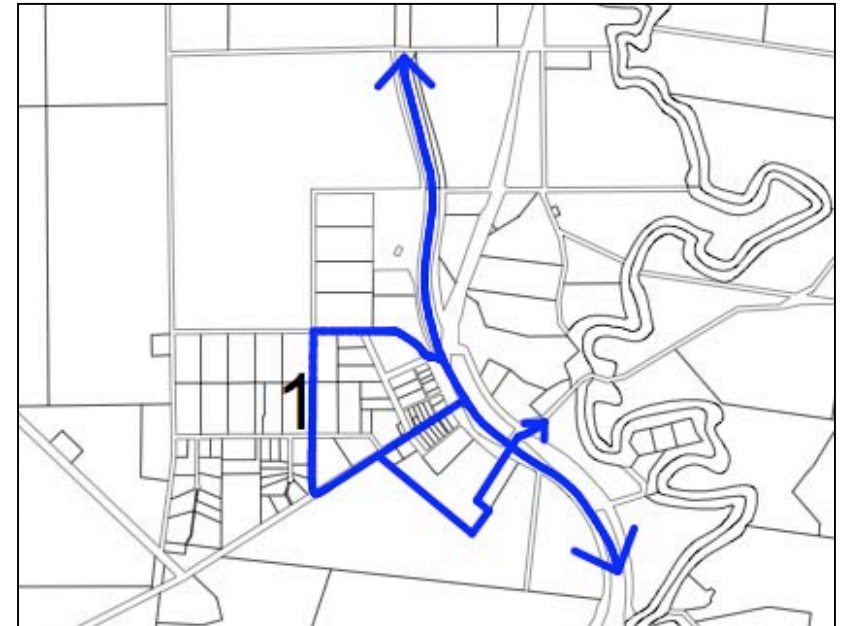
IDENTIFIED PRIORITIES	Key Sources of Capital Funds			
	Community Grants	Seek Grants	Council Capital Works	Development Contributions
OPEN SPACE				
1. Designate an off-road trail circuit north and south of the RN Scott Reserve.		✓		✓
2. Protect the Avenue of Honour along the Korumburra Wonthaggi Rd.	✓			



Locality: Koonwarra

Classification: Hamlet

IDENTIFIED PRIORITIES	Key Sources of Capital Funds			
	Community Grants	Seek Grants	Council Capital Works	Development Contributions
OPEN SPACE 1. Designate circuits as a network of trails connecting the rail trail, Nirvana Park in the community environment centre, hall and open spaces in the Koonwarra.	✓			
RECREATION 2. Sign post the directions to the range of parks from the rail trail -as walking circuits.				✓



Locality: Korumburra

Classification: Major town

Key Sources of Capital Funds

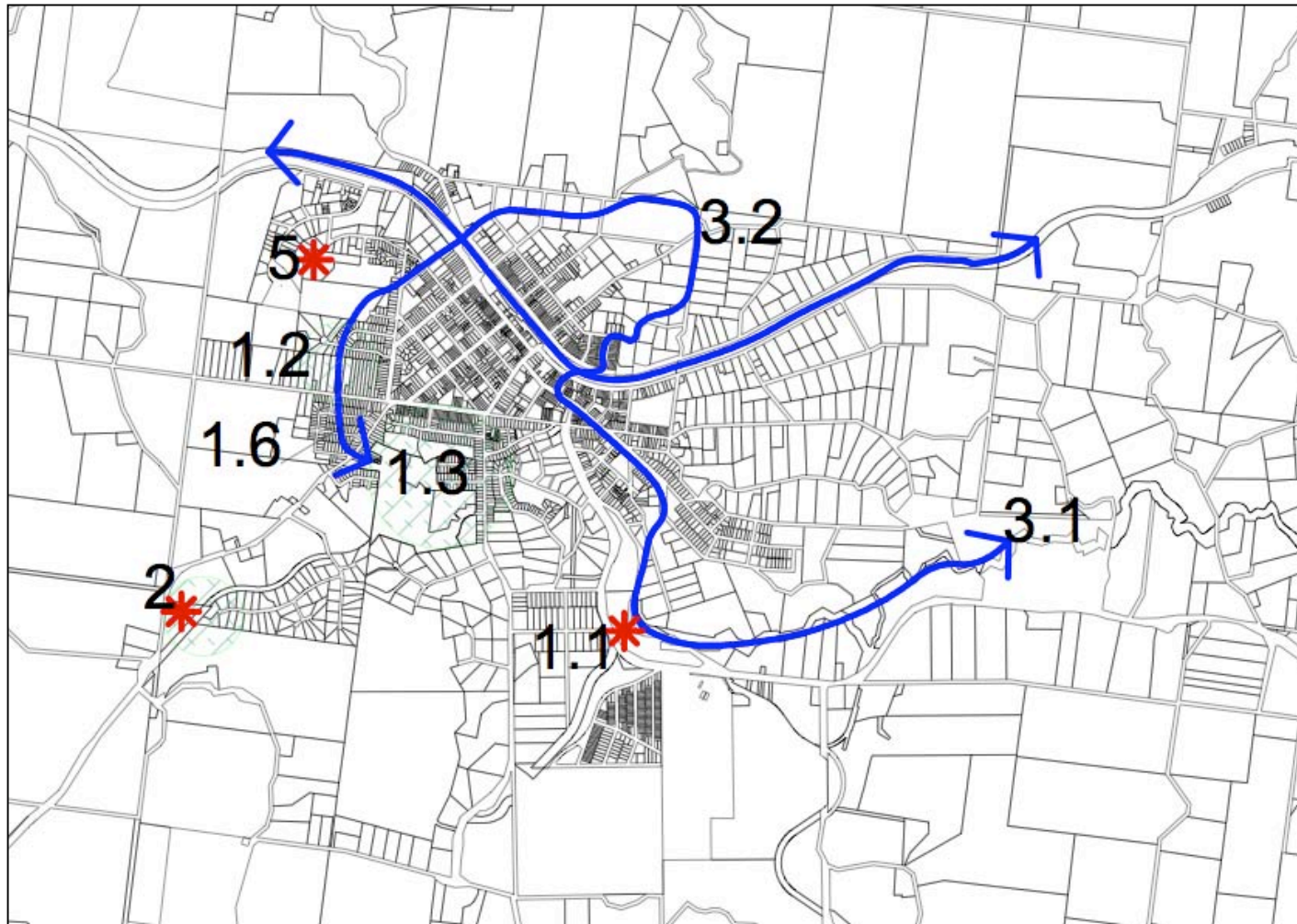
IDENTIFIED PRIORITIES	Community Grants	Seek Grants	Council Capital Works	Development Contributions
OPEN SPACE				✓
1. Address residential areas currently underserved by open space for social / family recreation and off-road trails .				✓
1.1 Continue to redevelop Coal Creek as a social /family recreation area.			✓	
1.2 Plan to provide for prospective residential development north west of Korumburra-Wonthaggi Road with a social /family recreation space and off-road trail access to the Korumburra Sports precinct and CBD.				✓
1.3 Plan to create additional social/family recreation space and an off road trail in the southwest sector.				✓
1.4 Add an open space connection along the waterway (at Willow Court) to connect in the north-east with William Street and the recreation reserve / tennis courts and then south east to Whitelaw Road.				✓
2. If additional development occurs around the high school, plan to expand the second oval to full size and build a community pavilion to support community use, and develop trail access to the school especially from the south.				




Key Sources of Capital Funds

IDENTIFIED PRIORITIES	Community Grants	Seek Grants	Council Capital Works	Development Contributions
3. Provide a network of off-road trails and local walking circuits across town.	✓			✓
3.1 Provide link from town to Coal Creek, and support and extend the Lions Club trail to Ritchies Reserve.				
3.2 Seek to create a walkable connection back into town from the Caravan Park and Korumburra Botanic Park.				
4. Upgrade street scapes (tree planting)		✓		
5. Find a suitable site for the development of a home base of the pony club in Korumburra.	✓			
RECREATION				
6. Consider the long-term redevelopment of the indoor centre in accordance with the Master Plan.		✓	✓	
7. Assist with the review of the future uses of the Recreation Reserve including hockey, soccer athletics or as a social family park with some other sport such as petanque, croquet etc.	✓			
8. Plan for the upgrade/ redevelopment of the Korumburra swimming pool as the facility ages.		✓	✓	
9. Establish a dog off-leash park in Korumburra.			✓	



Map: Korumburra



	Key development site
	Future development that may require acquisition
	Potential off-road trail route



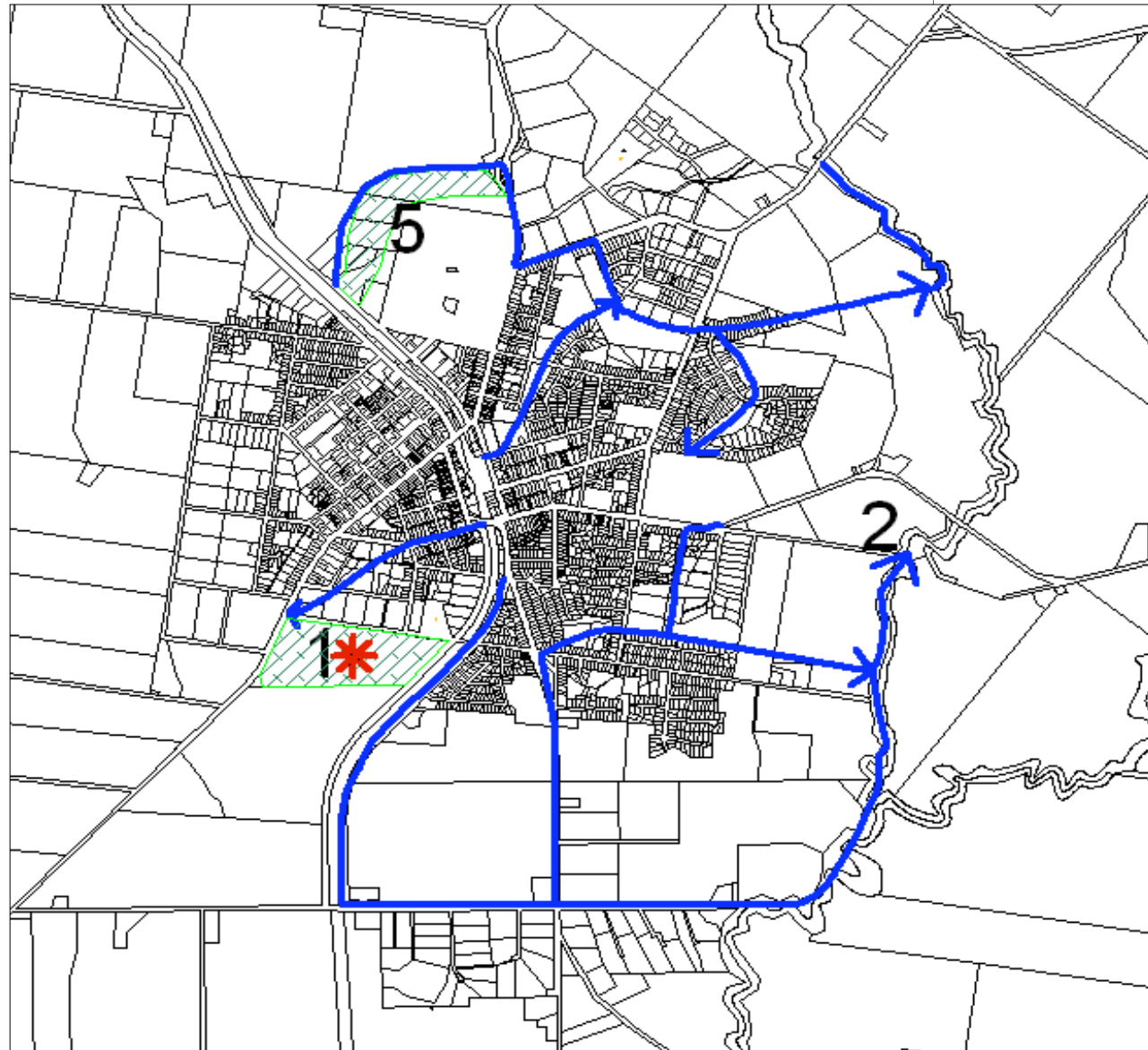
Locality: Leongatha




Classification: Major town

IDENTIFIED PRIORITIES	Key Sources of Capital Funds			
	Community Grants	Seek Grants	Council Capital Works	Development Contributions
OPEN SPACE				✓
1. Consider setting aside a new sports/ social family park in the south to serve prospective residential development.				
2. Develop a network of off-road trails across town using creek and rail corridor and drainage reserves; creating linkages between the key reserves, schools and residential areas. Ensure footpath links north west to town centre.		✓	✓	
3. Address lack of accessible paths in residential areas.			✓	✓
4. Seek to retain a good diversity of different types of spaces including bushlands, wetlands, horticultural spaces, and reserves for sport and social/ family recreation accessible from the town.				
5. Work with DSE and the Recreation Reserve Committee to review the layout of facilities on the Recreation Reserve, and consider a minor expansion and upgrade to include the skate park, reorganisation of one golf course green (retain as nine holes) and facilitate other sports use.				✓

IDENTIFIED PRIORITIES	Key Sources of Capital Funds			
	Community Grants	Seek Grants	Council Capital Works	Development Contributions
RECREATION				
6. Investigate the site options for emerging / expanding sports provision to accommodate a dedicated athletics track, permanent home for equestrian sports and soccer and the need for expansion/resurfacing of tennis facilities				
7. Work closely with the schools to maximise the opportunities to develop and manage shared sporting, recreation and arts related infrastructure, and enhance sports participation				
8. Work with DSE and the Recreation Reserve Committee to:				
8.1 develop infrastructure to irrigate the Leongatha Recreation Reserve from the Leongatha sewerage treatment plant as a priority and			✓	✓
8.2 Investigate the feasibility of adding at SPLASH a gym, hydrotherapy pool and child care facility as per the Master Plan.			✓	✓
9. Establish a dog off-leash park in Leongatha				

Map: Leongatha

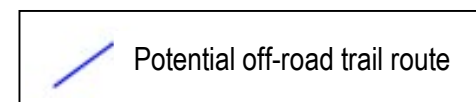
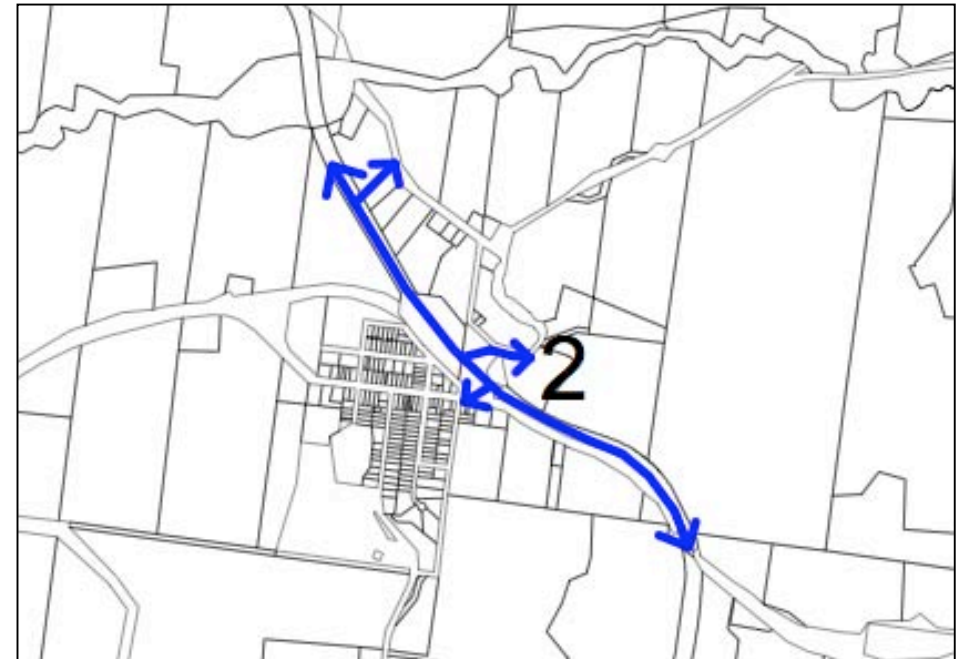


	Key development site
	Future development that may require acquisition
	Potential off-road trail route

Locality: Loch

Classification: Small town

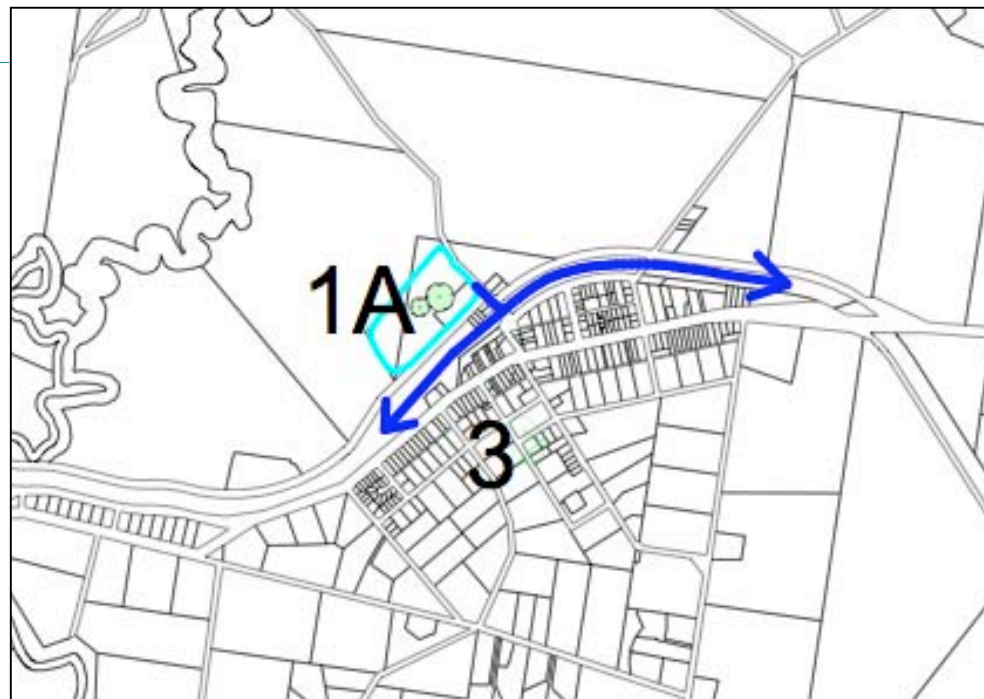
	Key Sources of Capital Funds			
	Community Grants	Seek Grants	Council Capital Works	Development Contributions
OPEN SPACE				
1. Focus future open space developments on trail networks and design enhancements of existing facilities.		✓		
2. Support the development of better pedestrian connections to the Recreation Reserve from the township and from the market site to the Recreation Reserve, from the Recreation Reserve to Hilda Falls, and the railway track between Loch and Nyora.		✓		✓
3. Protect bushland/treed area beside the school (site 121).				
4. Consider siting any additional open space or sports facilities required in the south; adjacent to the bowls club.				✓
RECREATION				
5. Support the lawn bowls club to remain viable.				
6. Support the development of a skate park and the preparation of a management plan.	✓	✓		
7. Support the upgrading of facilities at the Recreation Reserve and undertake additional planting for shade and amenity.	✓	✓		







Locality: Meeniyan

Classification: Small town

IDENTIFIED PRIORITIES	Key Sources of Capital Funds			
	Community Grants	Seek Grants	Council Capital Works	Development Contributions
OPEN SPACE				
1. Create a perimeter track around the Recreation Reserve and continue to enhance accessibility, landscape amenity, address risk management issues and link to rail trail.	✓	✓		
2. Investigate the feasibility of an off-road trail circuit around the town.	✓			✓
3. Consider the integration of the stadium car park open space and the school ground to serve long term open space needs should the town develop considerably in the southeast.		✓		✓
RECREATION				
4. Assist the Recreation Reserve Management Committee to work more closely together, and prepare a Master plan.			✓	



-  Priority site for a planting plan and landscape works
-  Future development that may require acquisition
-  Possible park perimeter track
-  Potential off-road trail route

Locality: Mirboo North

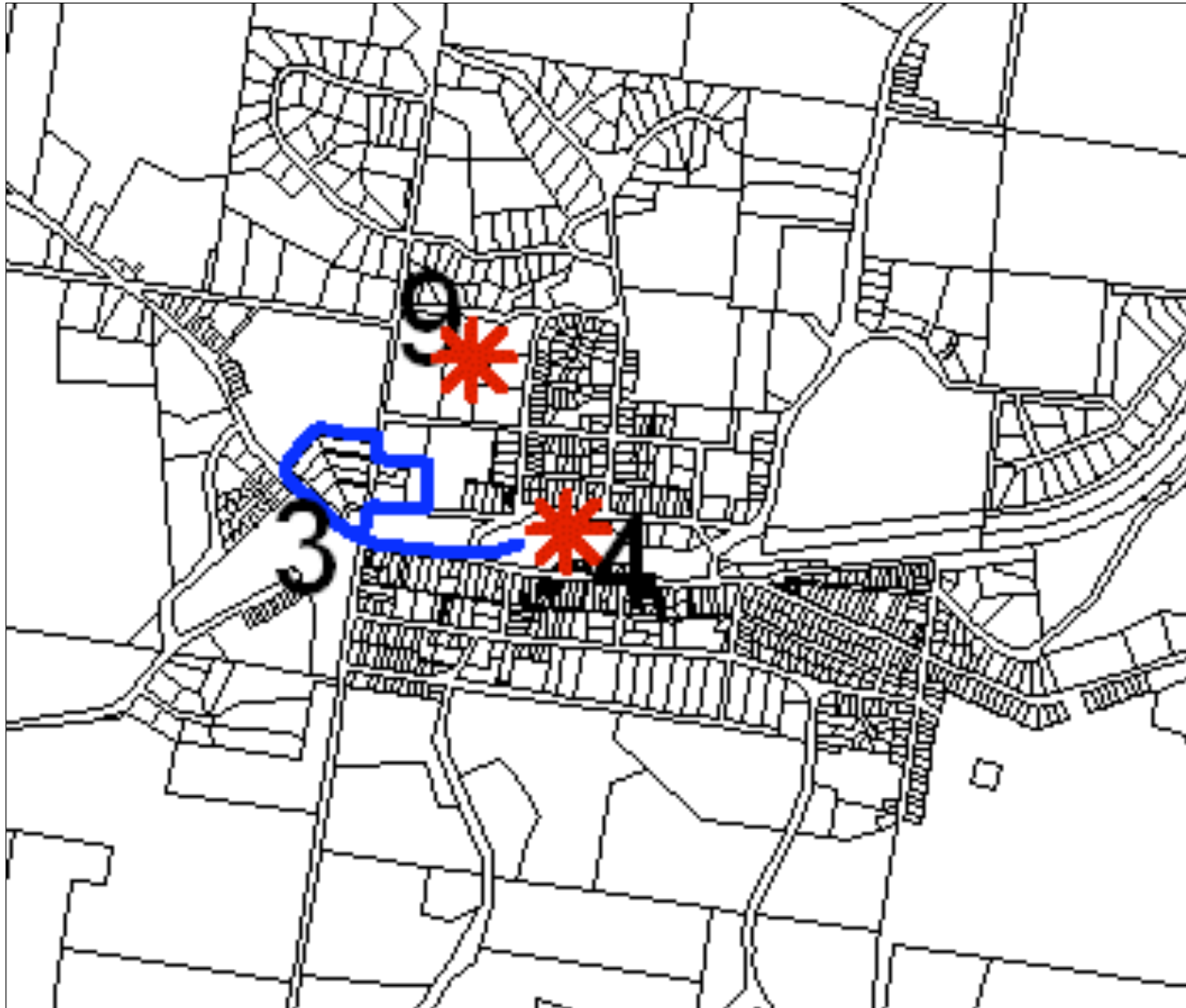
Classification: Major town



IDENTIFIED PRIORITIES	Key Sources of Capital Funds			
	Community Grants	Seek Grants	Council Capital Works	Development Contributions
OPEN SPACE			✓	
1. Preserve the trees along roadways in Mirboo North and rail trail to protect the character of the area.				
2. Plan for the replacement/removal of the senescing pine and other large trees in parks and reserves.		✓		
3. Ensure that there is a pedestrian trail system through any new subdivision north of the bowling club and connecting to school and back to town.				✓
RECREATION				
4. Continue to upgrade Baromi Park as per the Master Plan.		✓		
5. Assist the Recreation Reserve Committee to:				
5.1. Investigate the possibility of utilizing the A&P Society Shed for an indoor sports training centre.				
5.2. Address the design and maintenance to the entrance.	✓			

IDENTIFIED PRIORITIES	Key Sources of Capital Funds			
	Community Grants	Seek Grants	Council Capital Works	Development Contributions
5.3. Apply for funds to upgrade the tennis courts, and seal around the hall		✓		
6. Upgrade signage of existing parks and reserves			✓	
7. Support the community to develop and distribute additional information about recreation opportunities in Mirboo North	✓			
8. Investigate the options to develop a share two court stadium in conjunction with the schools		✓		
9. Investigate the condition of the existing outdoor pool shell and plan for the redevelopment of this facility		✓	✓	



Map: Mirboo North



	Key development site
	Potential off-road trail route

Locality: Nyora

Classification: Small Town

Key Sources of Capital Funds

IDENTIFIED PRIORITIES	Community Grants	Seek Grants	Council Capital Works	Development Contributions
OPEN SPACE				
1. Encourage the use of any open space contributions for the purposes of creating shared pathways through the township and to service any future population expansion to the west of the existing township, and providing funds to support development at the Recreation Reserve.		✓		
2. Develop a major park for equestrian uses and support with off-road trails.	✓			✓
3. Review the condition, management and future of the skate park within the Village Green.				
4. Identify a site for a future social/ family recreation area to serve additional residential growth, north of the Poowong/Lang Lang Rd.				✓
5. Protect the remaining bushland on the pony club site as the only bushland of any size in the township.				
6. Consider the development of an additional large social /family recreation space in the south of the township with an off-road trail connection back to the village green as part of any further residential development.				✓




Key Sources of Capital Funds

IDENTIFIED PRIORITIES	Community Grants	Seek Grants	Council Capital Works	Development Contributions
RECREATION				
7. Protect the parcel of significant flora and associated bushland to the northeast of the township, and provide a future open space abutting this site to serve future residential land use.			✓	
8. Encourage the Recreation Reserve to work closely with the school on proposed developments at either site, and should there be demand for any further indoor recreation facility consider providing it in conjunction with the school.			✓	
9. Support the implementation of the Strategic Master Plan for the Recreation Reserve, including better design and upgrade car parking and existing netball, tennis club/ change rooms/ and address shade, amenity and minor risk manage issues.	✓	✓		



Map: Nyora

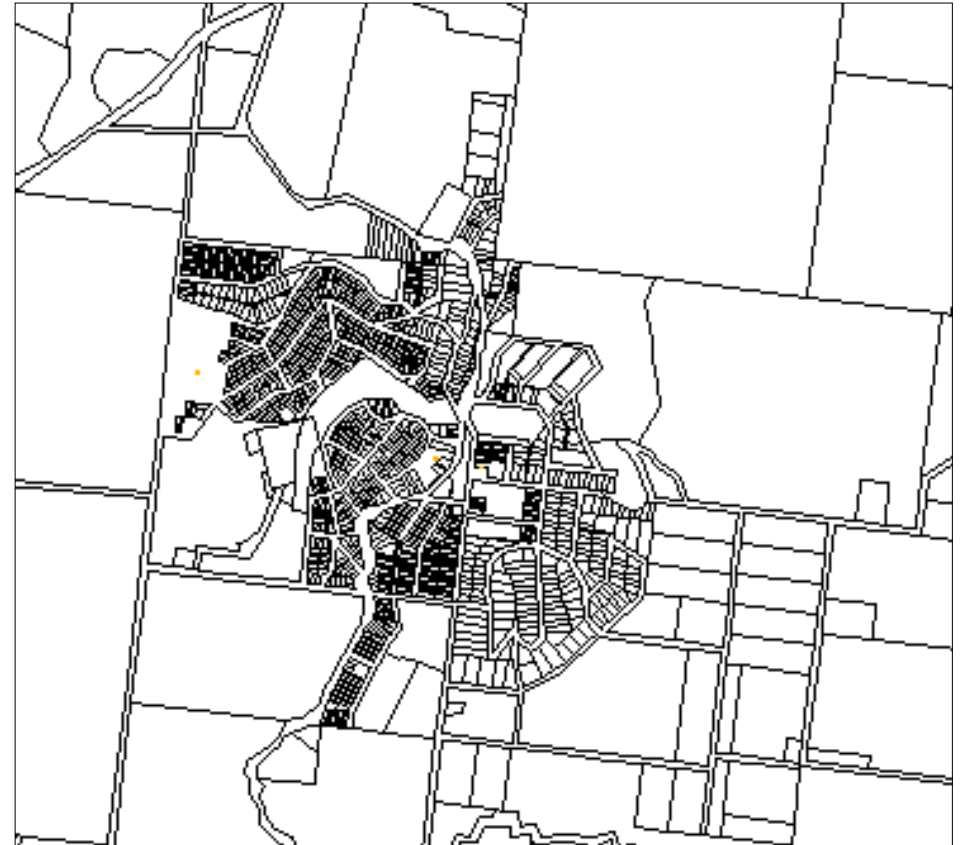


	Key development site
	Priority site for a planting plan and landscape works
	Possible park perimeter track

Locality: Outtrim

Classification: Hamlet

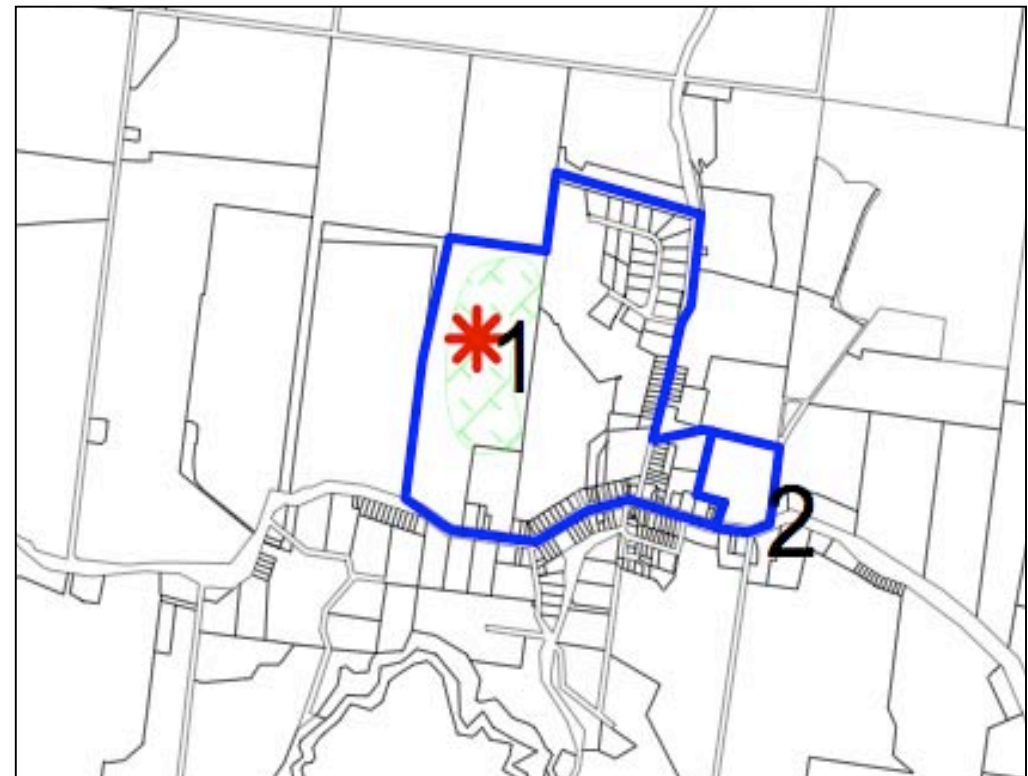
IDENTIFIED PRIORITIES	Key Sources of Capital Funds			
	Community Grants	Seek Grants	Council Capital Works	Development Contributions
RECREATION				
1. Consider the need for a buffer around the motorcycle track.				✓
2. Upgrade basic furniture and playground in Outtrim Reserve.	✓			






Locality: Poowong

Classification: Small town

IDENTIFIED PRIORITIES	Key Sources of Capital Funds			
	Community Grants	Seek Grants	Council Capital Works	Development Contributions
OPEN SPACE				
1. Investigate the acquisition of a portion of land on the western boundary of the Recreation Reserve as a development contribution to allow for additional car parking and provision of a permanent water supply for the Reserve.				
2. Identify routes for a network of trails ultimately connecting points of interest.				
RECREATION				
3. Plan for the future upgrade of the outdoor swimming pool.		✓	✓	
4. Support the community to increase utilisation of the stadium.				



	Key development site
	Future development that may require acquisition
	Potential off-road trail route

Locality: Port Franklin

Classification: Hamlet

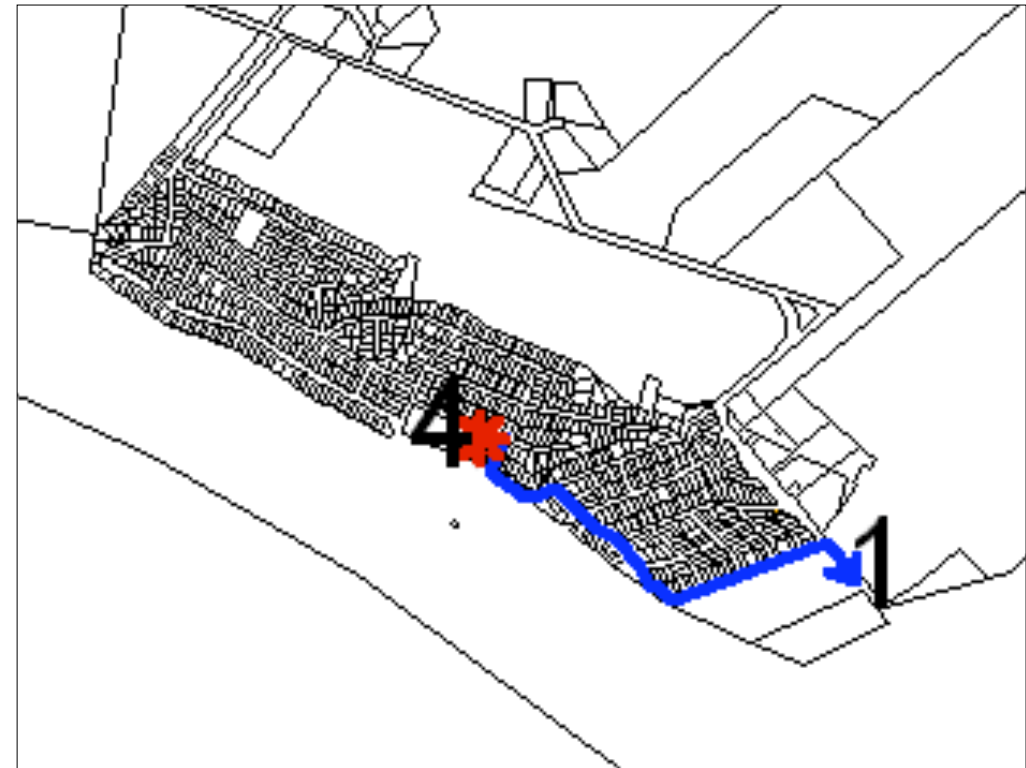
IDENTIFIED PRIORITIES	Key Sources of Capital Funds			
	Community Grants	Seek Grants	Council Capital Works	Development Contributions
RECREATION				
1. Plan for the replacement of the large senescing Monterey Pines at the old school site -that will need to be replaced in the short term.				
2. Continue to support the maintenance of the village green, old school site and the tennis courts as core facilities for this community.				
3. Assist with the establishment of off-road trail along the river to the rail trail and in a circuit around the town for exercise.				
4. Support a management plan for foreshore park, trail and boardwalk infrastructure.				
5. Address conditions of the tennis court surface.	✓			





Locality: Sandy Point

Classification: Hamlet

IDENTIFIED PRIORITIES	Key Sources of Capital Funds			
	Community Grants	Seek Grants	Council Capital Works	Development Contributions
OPEN SPACE	✓			✓
1. Establish a trail network link with accessible access to the ocean beach and Shallow Inlet.				
2. Continue to upgrade visitor facilities to serve beach and water based recreation users, and make them accessible for people using wheelchairs and mobility aids.	✓		✓	
RECREATION				
3. Introduce new accessible furniture / infrastructure in all reserves.			✓	
4. Investigate the feasibility of upgrading the community centre in TP Taylor Reserve, and the impact of this on other community facilities.	✓	✓	✓	

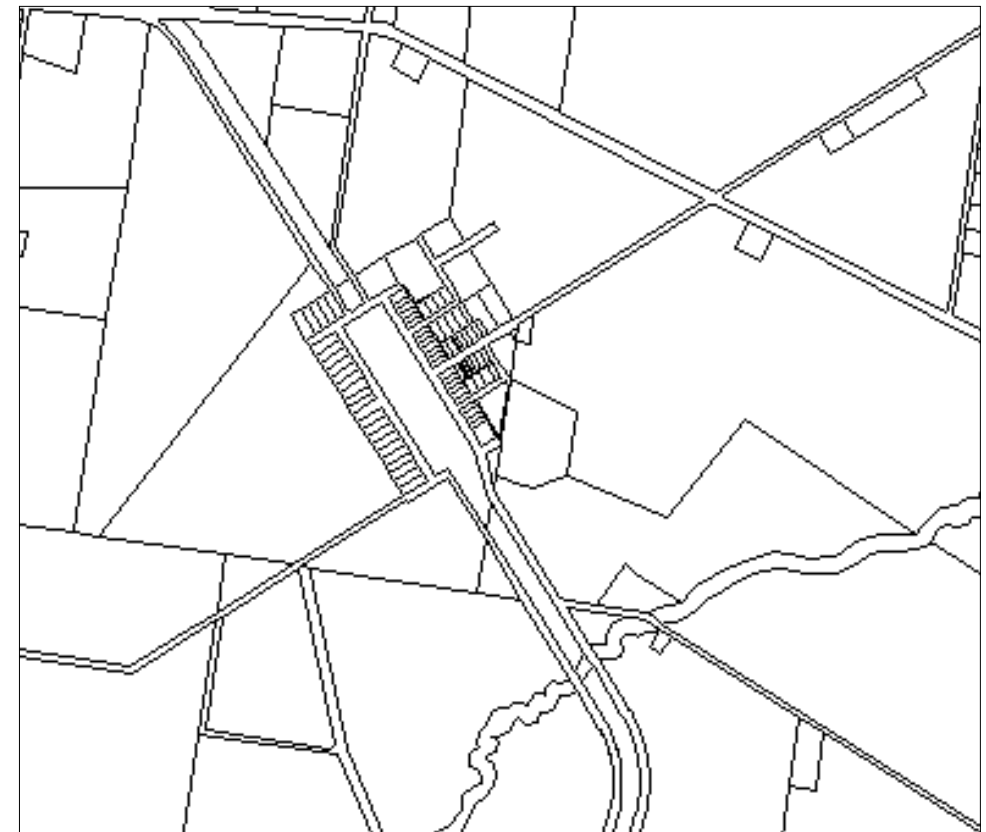


	Key development site
	Potential off-road trail route

Locality: Stony Creek

Classification: Hamlet

IDENTIFIED PRIORITIES	Key Sources of Capital Funds			
	Community Grants	Seek Grants	Council Capital Works	Development Contributions
RECREATION				
1. Assist the racecourse and Recreation Reserve users to prepare a master plan.		✓		
2. Sign the racecourse and Recreation Reserve, hall, playground and tennis court from the rail trail.	✓			
3. Upgrade the tennis courts.	✓			



Locality: Strzelecki

Classification: Hamlet

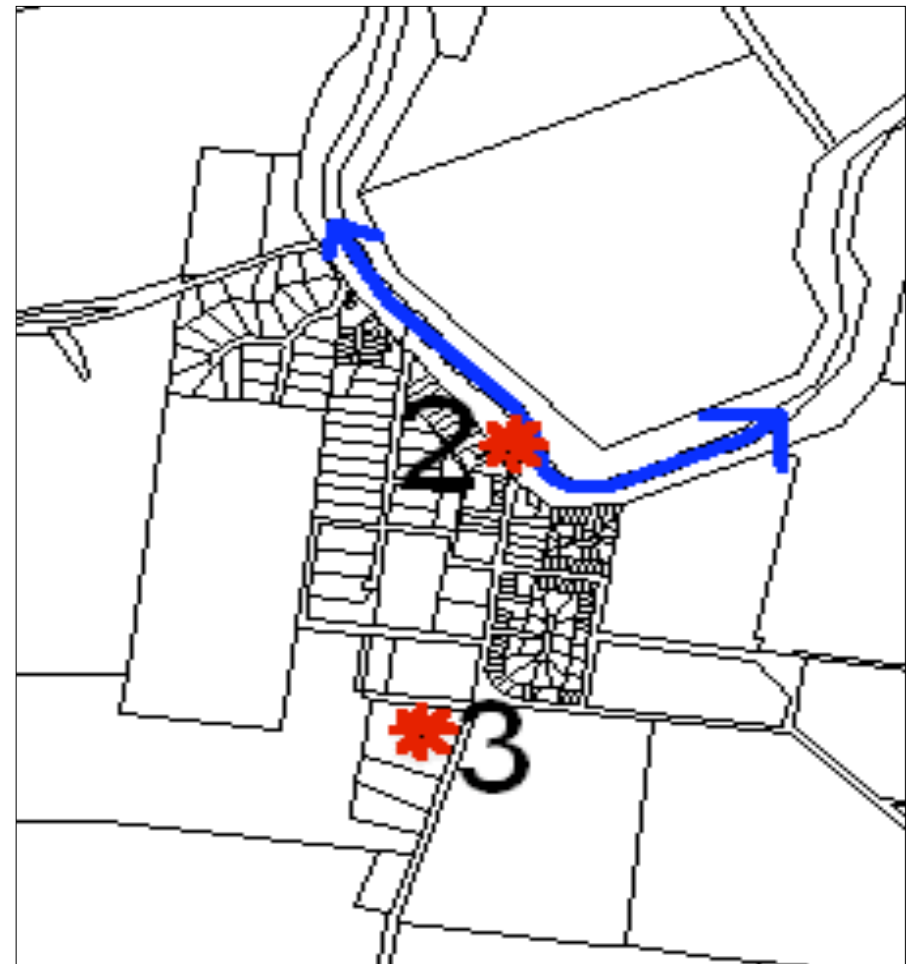
IDENTIFIED PRIORITIES	Key Sources of Capital Funds			
	Community Grants	Seek Grants	Council Capital Works	Development Contributions
RECREATION				
1. Review the need to upgrade the tennis courts.		✓		
2. Upgrade the picnic area table set at the lookout to a robust accessible table.	✓			





Locality: Tarwin Lower

Classification: Hamlet

IDENTIFIED PRIORITIES	Key Sources of Capital Funds			
	Community Grants	Seek Grants	Council Capital Works	Development Contributions
OPEN SPACE				
1. Extend the shared path from along the river down to the Recreation Reserve, linking other community facilities.				
RECREATION				
2. Continue to upgrade infrastructure at the tennis courts.		✓	✓	
3. Continue to upgrade infrastructure at the Recreation Reserve, and along the river foreshore including extending the pedestrian/cycle track through to Venus Bay.		✓	✓	



	Key development site
	Potential off-road trail route



Locality: Toora

Classification: Small town

Key Sources of Capital Funds

IDENTIFIED PRIORITIES	Community Grants	Seek Grants	Council Capital Works	Development Contributions
RECREATION				
1. Consider better integration of the tennis courts, pool and school site.				
2. Redesign entry to heritage pear orchard.				
3. Assess infrastructure at the Recreation Reserve and prepare a master plan for its future development.				
4. Continue to develop the rail trail reserve, skate park, and Sagasser Park as the key social family park in Toora.				
5. In conjunction with DSE review future use of Bennison Recreation Reserve, and cost / benefits of continuing to use this site.				
6. Work with other land agencies to maintain the existing Toora Boat Ramp.				
7. Assist the bowls club to stay viable.				



* Key development site

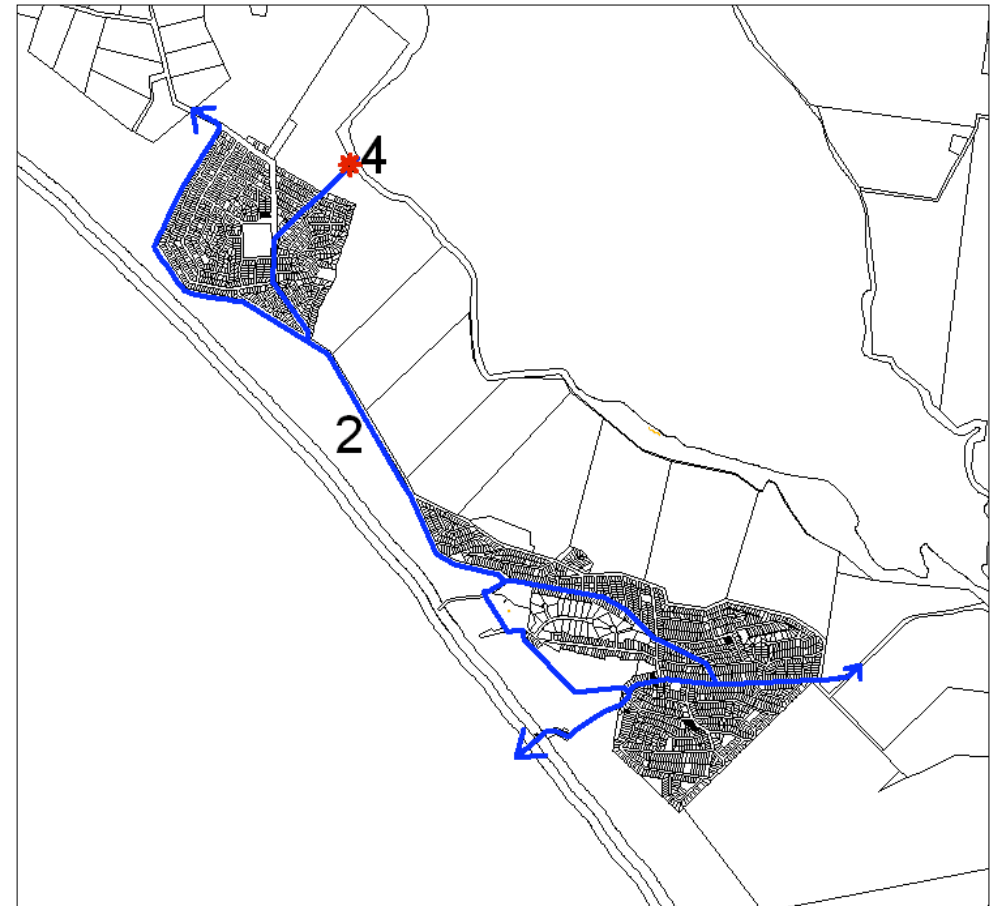




Locality: Venus Bay

Classification: Hamlet

Key Sources of Capital Funds

IDENTIFIED PRIORITIES	Community Grants	Seek Grants	Council Capital Works	Development Contributions
OPEN SPACE				
1. Create a network of off-road trails through Estate 2, the Jetty and back to Estate 1.		✓		
2. Extend the existing shared path from Tarwin Lower to Venus Bay Lifesaving Club, and to second estate and boat ramp, and create a shared pathway to the surf club, and to the community centre from the Caravan Park.		✓	✓	
3. Review the location of the skate park and prepare a management plan, addressing its condition and reduce possibilities of sand migrating onto the surface.		✓		
RECREATION				
4. Upgrade the boat launching area as a social family park, providing a boardwalk, walking trail, upgrade picnic, jetty and toilet facilities, landscape elements, and consider providing social ball play		✓	✓	✓



 Key development site
 Potential off-road trail route

Locality: Walkerville

Classification: Hamlet

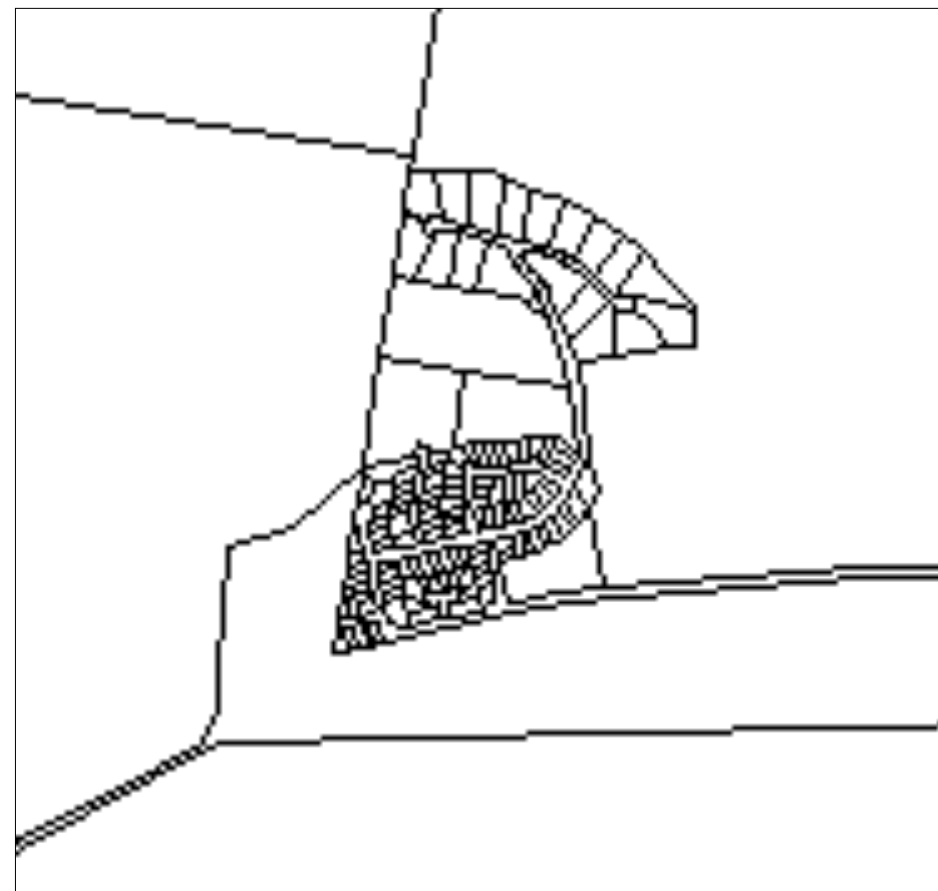
IDENTIFIED PRIORITIES	Key Sources of Capital Funds			
	Community Grants	Seek Grants	Council Capital Works	Development Contributions
OPEN SPACE				
1. Continue to implement the Foreshore Management Plan.		✓	✓	
2. Consider the feasibility of consolidating several vacant blocks between Seaview Dr and Grevillia St. and creating a central park in Promontory View estate, and create a link from this to Fish Creek -Walkerville Rd.		✓		✓
RECREATION				
3. Undertake a design exercise for the foreshore, upgrade basic community infrastructure and signage, and integrate the hall into the main foreshore reserve.				



Locality: Waratah Bay

Classification: Hamlet

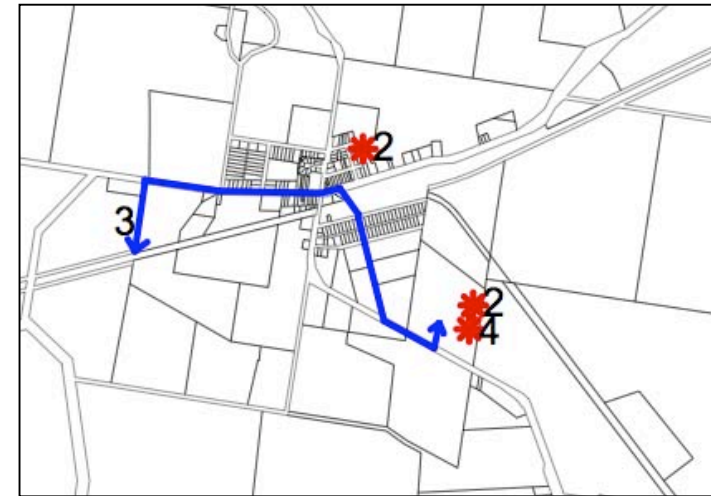
IDENTIFIED PRIORITIES	Key Sources of Capital Funds			
	Community Grants	Seek Grants	Council Capital Works	Development Contributions
OPEN SPACE	✓			
1. Continue revegetation and weed control works on the foreshore.		✓		
2. If the area east of the current residential areas was ever subdivided consider acquiring additional land adjoining the existing neighbourhood park to allow for kick about space and additional planting and paths.				✓
3. Establish an off-road trail network connecting the beach with residential areas, and the caravan park reserve.				✓
RECREATION				
4. Consider provision of a multipurpose hard court / tennis netball basket ball court in association with the caravan park.		✓		



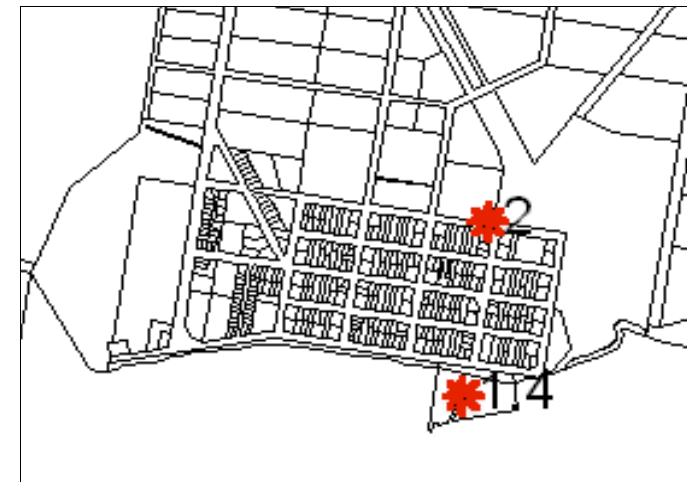
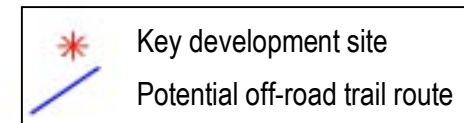
Locality: Welshpool/Port Welshpool

Classification: Small town

IDENTIFIED PRIORITIES	Key Sources of Capital Funds			
	Community Grants	Seek Grants	Council Capital Works	Development Contributions
RECREATION				
1. Support the continued development of the Port Welshpool foreshore reserve.				
1.1 Seek funds to upgrade this park and add elements to the skate park.				
1.2 Upgrade the furniture on the foreshore and make it accessible, as funds become available.				
1.3 Undertake tree planting along the foreshore and main streets.				
1.4 Advocate to the Port authority to upgrade and open the long pier at the Port.				
2. Consider consolidating tennis and hard court facilities in Welshpool and Port Welshpool (upgrading one as a priority).				
3. Continue to develop the rail trail and railway reserve, as well as a network of off-road trails to connect with the Welshpool Recreation Reserve and Welshpool township.				
4. Address the condition and maintenance of infrastructure at the Recreation Reserve.				
5. Investigate the condition and distribution of boat ramps and jetties.				
6. Extend the rail trail link from Welshpool to Port Welshpool.				



Welshpool



Port Welshpool






Locality: Yanakie

Classification: Hamlet

IDENTIFIED PRIORITIES	Key Sources of Capital Funds			
	Community Grants	Seek Grants	Council Capital Works	Development Contributions
OPEN SPACE				
1. Investigate the opportunities to create a walking trail circuit to the foreshore.		✓		
RECREATION				
2. Continue to focus on upgrading the condition of infrastructure at Lance Moon Reserve.		✓		
3. Consider the need for a buffer around the motorcycle track.				
4. Encourage other sports and fitness uses in the hall.	✓			



	Key development site
	Priority site for a planting plan and landscape works
	Key site to enhance accessibility