

# South Gippsland Shire Council

## Land Sales Program

Council hereby gives notice pursuant to Section 189 and 223 of the Local Government Act 1989 that it intends to sell the land described.

Any person may make a submission to the proposed sales of land. Submissions must be in writing and received no later than the close of business Monday 4 January, 2016. Please indicate in your submission if you wish to be heard in support of your submission. Submissions should be addressed to the CEO and lodged at Council Offices, 9 Smith Street, Leongatha, or posted to Private Bag 4, Leongatha, Vic 3953. Enquires should be directed to Property Coordinator, Andrea Wrigley, on 03 5662 9200.

Submissions may ultimately be contained within a report to Council. The minutes of Council meetings are available for public inspection and published on Council's website. Submissions may contain personal information. Submitters may request in their submission that they do not want their personal information published and it will be removed from the submission.

1. 22 Burchell Lane, Mirboo North

Being the land described in Certificate of Title Volume 10456 Folio 716 and being Lot 1 PS411407C.



525 m2 approx

2. Roberts Lane, Leongatha (private carparking areas)

Being the land described in Certificates of Title Volume 8673 Folio 244 being Lot 1 TP412950L and Volume 8892 Folio 258 being Lot 1 & 2 TP559639P.



408.56 m2 approx

3. Part 21 Smith Street, Leongatha

Being the land described in Certificate of Title Volume 10787 Folio 678 being Lot 1 PS519056E.



746 m2 approx

4. 52 Shellcot Road, Korumburra

Being the land described in Certificate of Title Volume 9340 Folio 984 and being Reserve PS113181.



1562.1 m2 approx

5. 11 MacDonald Street, Leongatha

Being the land described in Certificate of Title Volume 9583 Folio 577 being Reserve 2 PS145738.



120.4 m2 approx

6. 2A St Andrews Drive (Sawyer Street Reserve), Leongatha

Being the land described in Certificate of Title Volume 10838 Folio 813 being Reserve 1 PS431800M and Certificate of Title Volume 10200 Folio 413 being Reserve 4 PS330445T.



2209 m2 approx

7. 372 Jeetho West Road, Jeetho

Being the land described in Certificate of Title Volume 5852 Folio 251 being Lot 1 TP900051C.



1011 m2 approx

8. 166 Baromi Road, Baromi

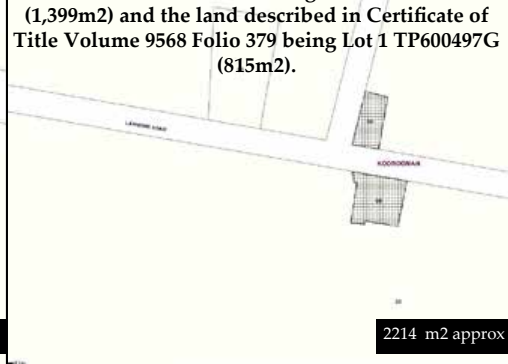
Being the land described in Certificate of Title Volume 10284 Folio 481 being Lot 1 & 2 TP211427X.



2024 m2 approx

9. 60 & 66 Lawsons Road, Koorooman

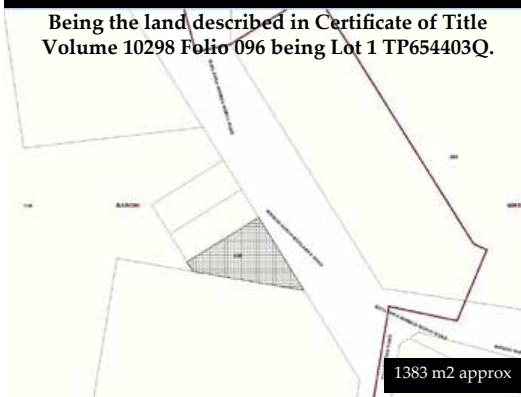
Being the land described in Certificate of Title Volume 8491 Folio 017 being Lot 1 TP512978E (1,399m2) and the land described in Certificate of Title Volume 9568 Folio 379 being Lot 1 TP600497G (815m2).



2214 m2 approx

10. 220 Boolarra Mirboo North Road, Mirboo North

Being the land described in Certificate of Title Volume 10298 Folio 096 being Lot 1 TP654403Q.



1383 m2 approx

11. 11-17 Old Waratah Road, Fish Creek

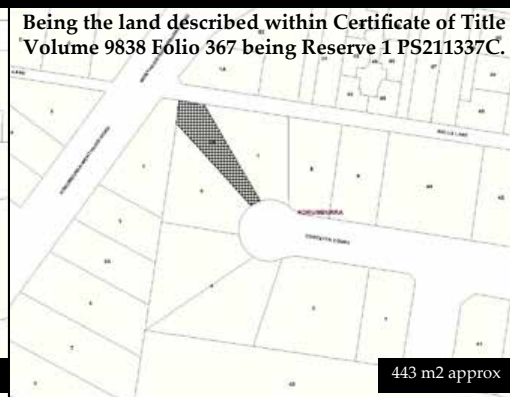
Being the land described in Certificate of Title Volume 10158 Folio 879 being Lots 1, 2, 3 & 4 TP91540Q and Volume 9715 Folio 636 being Lot 1 TP134962C.



4107 m2 approx

12. 6A Concetta Court, Korumburra

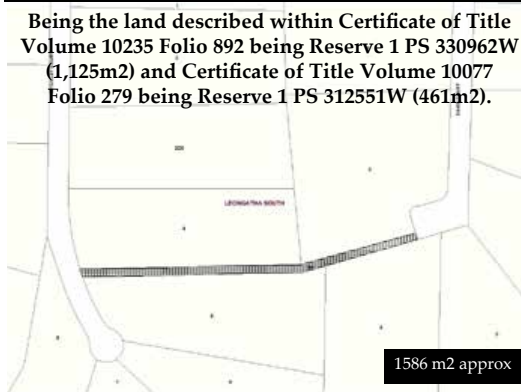
Being the land described within Certificate of Title Volume 9838 Folio 367 being Reserve 1 PS211337C.



443 m2 approx

13. 6A Davis Court, Leongatha South

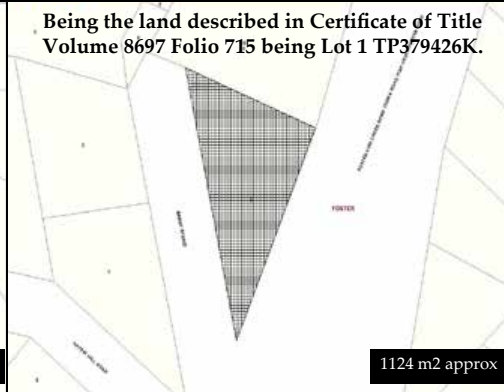
Being the land described within Certificate of Title Volume 10235 Folio 892 being Reserve 1 PS 330962W (1,125m2) and Certificate of Title Volume 10077 Folio 279 being Reserve 1 PS 312551W (461m2).



1586 m2 approx

14. 2 Berry Street, Foster


Being the land described in Certificate of Title Volume 8697 Folio 715 being Lot 1 TP379426K.



1124 m2 approx

15. Restructure Overlay allotments 26A-42A Juno Road, Venus Bay

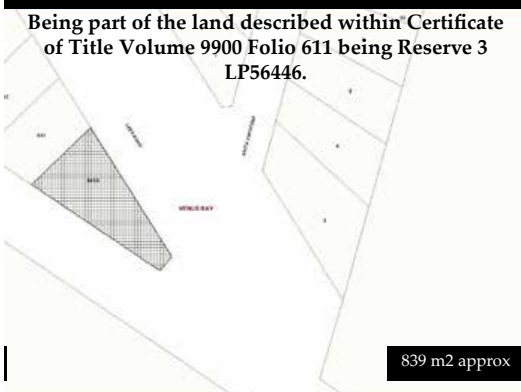
Being the land described in Certificate of Title Volume 10134 Folio 107 being Lot 4 PS312565K (427m2) and Certificate of Title Volume 10134 Folio 108 being Lot 5 PS312565K (448m2) and Certificate of Title Volume 10134 Folio 109 being Lot 6 PS312565K (558m2).



1433 m2 approx

16. 641A Lees Road, Venus Bay

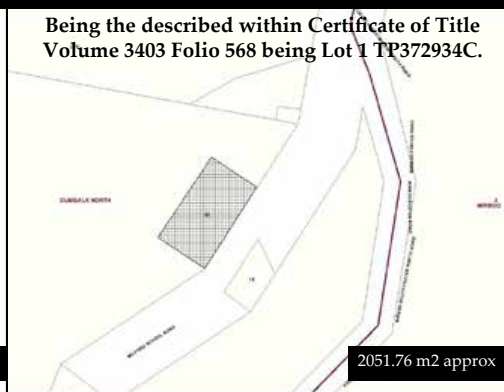
Being part of the land described within Certificate of Title Volume 9900 Folio 611 being Reserve 3 LP56446.



839 m2 approx

17. 16 Milford School Road, Dumbalk North

Being the described within Certificate of Title Volume 3403 Folio 568 being Lot 1 TP372934C.



2051.76 m2 approx

18. 4A Stockyard Court/Wood Court, Yanakie

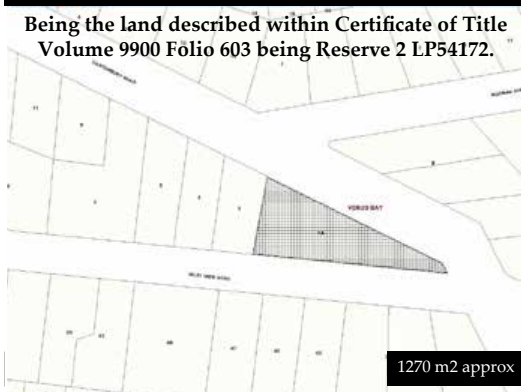
Being the land described within Certificate of Title Volume 9923 Folio 512 being Reserve 1 PS217463P (386m2) and Certificate of Title Volume 10051 Folio 306 being Reserve 2 PS305165S (406m2).



792 m2 approx

19. 1A Canterbury Road, Venus Bay

Being the land described within Certificate of Title Volume 9900 Folio 603 being Reserve 2 LP54172.



1270 m2 approx

20. 37A Centre Road, Venus Bay

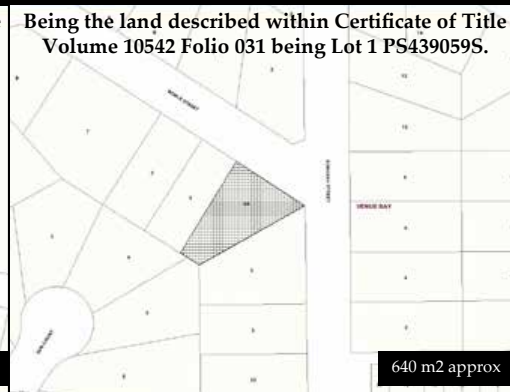
Being the land described within Certificate of Title Volume 9900 Folio 606 being Reserve 1 LP54880.



3602 m2 approx

21. 1A Noble Street, Venus Bay

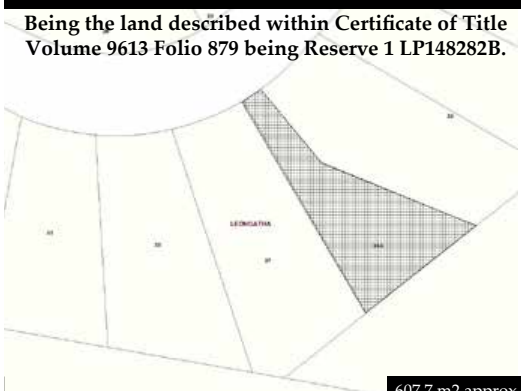
Being the land described within Certificate of Title Volume 10542 Folio 031 being Lot 1 PS439059S.



640 m2 approx

22. 35A Callaway Crescent, Leongatha

Being the land described within Certificate of Title Volume 9613 Folio 879 being Reserve 1 LP148282B.



607.7 m2 approx

23. 143A Inlet View Road, Venus Bay

Being the land described within Certificate of Title Volume 9900 Folio 605 being Reserve 1 LP54175.



3127 m2 approx

For more information please contact Council on 5662 9200.

Alternatively, maps can be viewed on Council's website: [www.southgippsland.vic.gov.au](http://www.southgippsland.vic.gov.au)