

This publication is copyright. No part may be reproduced by any process except in accordance with the provisions of the Copyright Act. © State of Victoria.

This map should be read in conjunction with additional Planning Overlay Maps (if applicable) as indicated on the INDEX TO MAPS.

Overlays
BMO Bushfire Management Overlay

Municipal Boundary

1000 0 1000 2000 3000 m

AUSTRALIAN MAP GRID ZONE 55

PREPARED BY: Planning Mapping Services



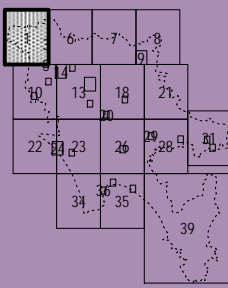
Printed: 11/11/2016

AMENDMENT GC13

VICTORIA
State Government

Environment,
Land, Water
and Planning

INDEX TO ADJOINING
SCHEME MAPS





This publication is copyright. No part may be reproduced by any process except in accordance with the provisions of the Copyright Act. © State of Victoria.

This map should be read in conjunction with additional Planning Overlay Maps (if applicable) as indicated on the INDEX TO MAPS.

Overlays
BMO Bushfire Management Overlay

Municipal Boundary

200 10 200 m

AUSTRALIAN MAP GRID ZONE 55

PREPARED BY: Planning Mapping Services



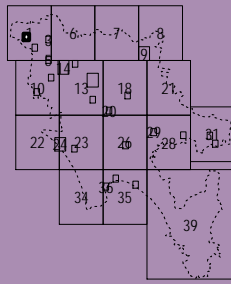
Printed: 10/11/2016

AMENDMENT GC13

VICTORIA
State Government

Environment,
Land, Water
and Planning

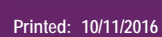
INDEX TO ADJOINING
SCHEME MAPS



This map should be read in conjunction with additional Planning Overlay Maps (if applicable) as indicated on the INDEX TO MAPS.

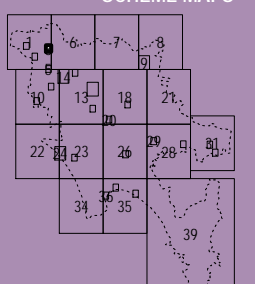
BMO Bushfire Management Overlay

PREPARED BY: Planning Mapping Services



VICTORIA
State Government

INDEX TO ADJOINING SCHEME MAPS





This publication is copyright. No part may be reproduced by any process except in accordance with the provisions of the Copyright Act. © State of Victoria.

This map should be read in conjunction with additional Planning Overlay Maps (if applicable) as indicated on the INDEX TO MAPS.

Overlays

BMO

Bushfire Management Overlay

Municipal Boundary

20000

0

200 m

AUSTRALIAN MAP GRID ZONE 55

PREPARED BY: Planning Mapping Services

VICTORIA

State Government

Environment,
Land, Water
and Planning

Printed: 10/11/2016

AMENDMENT GC13

INDEX TO ADJOINING
SCHEME MAPS

1

2

3

4

5

6

7

8

9

10

11

12

13

14

15

16

17

18

19

20

21

22

23

24

25

26

27

28

29

30

31

32

33

34

35

36

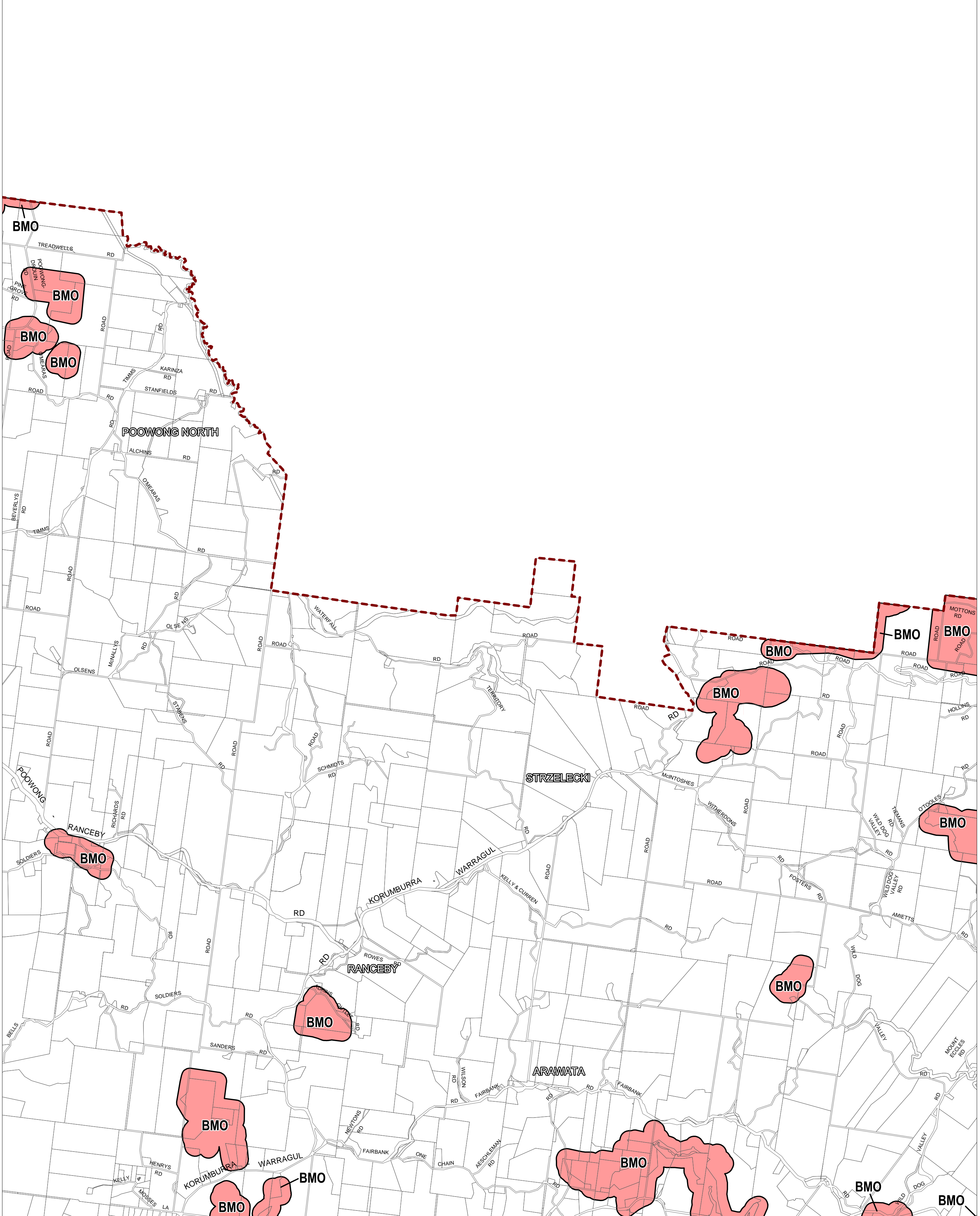
37

38

39

BUSHFIRE MANAGEMENT OVERLAY

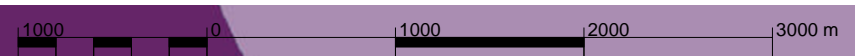
MAP No 4BMO



This map should be read in conjunction with additional Planning Overlay Maps (if applicable) as indicated on the INDEX TO MAPS.

Overlays
BMO Bushfire Management Overlay

Municipal Boundary



AUSTRALIAN MAP GRID ZONE 55

PREPARED BY: Planning Mapping Services




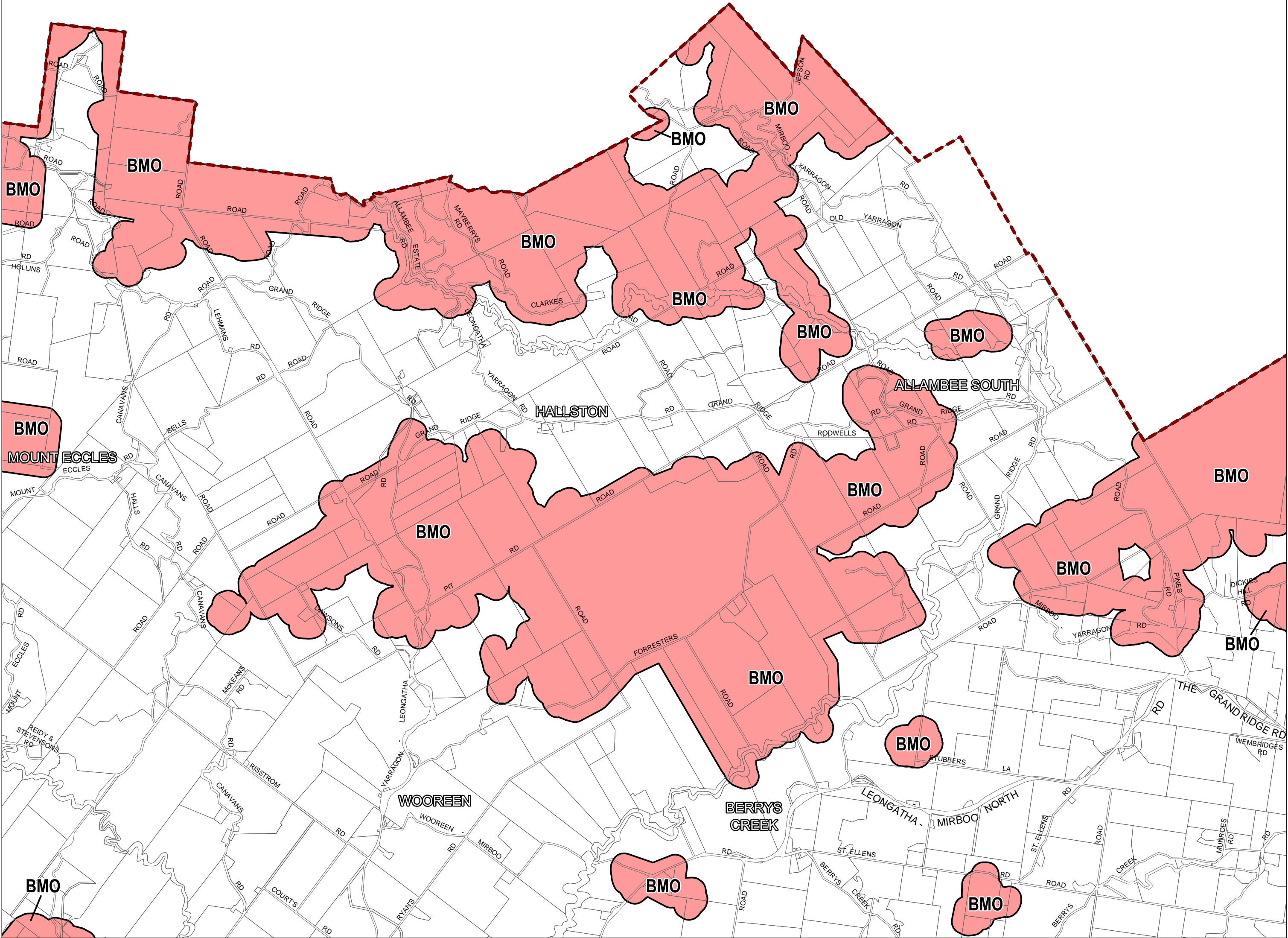
Printed: 10/11/2016

AMENDMENT GC13



Environment,
Land, Water
and Planning





This publication is copyright. No part may be reproduced by any process except in accordance with the provisions of the Copyright Act. © State of Victoria.

This map should be read in conjunction with additional Planning Overlay Maps (if applicable) as indicated on the INDEX TO MAPS.

Overlays
BMO Bushfire Management Overlay

Municipal Boundary

1000 0 1000 2000 3000 m

AUSTRALIAN MAP GRID ZONE 55

PREPARED BY: Planning Mapping Services

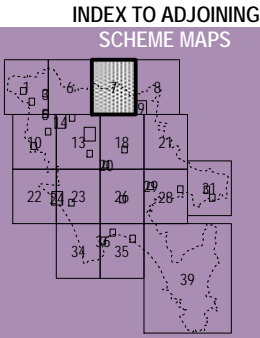


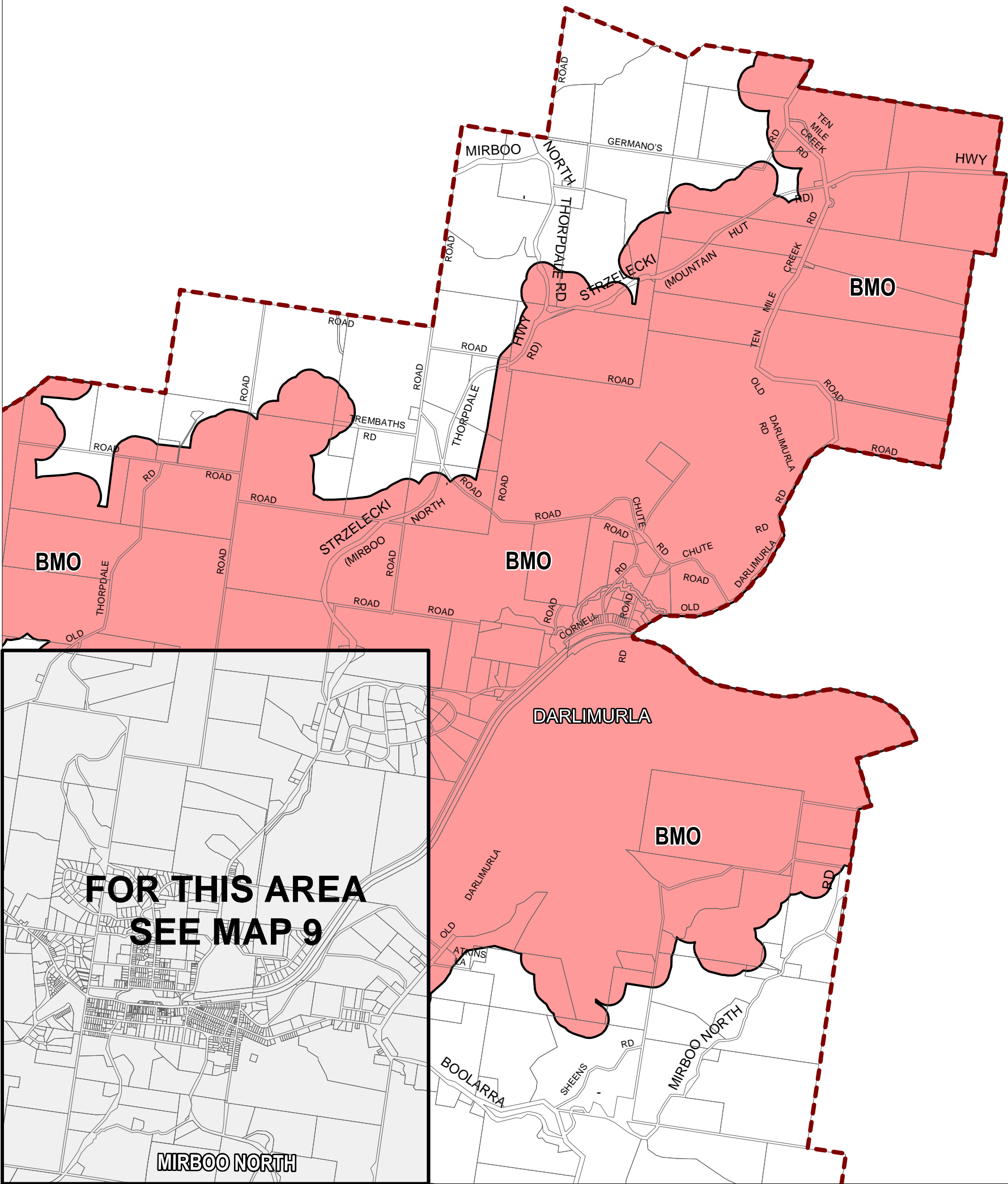
Printed: 10/11/2016

AMENDMENT GC13

VICTORIA
State Government

Environment,
Land, Water
and Planning





This publication is copyright. No part may be reproduced by any process except in accordance with the provisions of the Copyright Act. © State of Victoria.

This map should be read in conjunction with additional Planning Overlay Maps (if applicable) as indicated on the INDEX TO MAPS.

Overlays
BMO Bushfire Management Overlay

Municipal Boundary

1000 0 1000 2000 3000 m

AUSTRALIAN MAP GRID ZONE 55

PREPARED BY: Planning Mapping Services



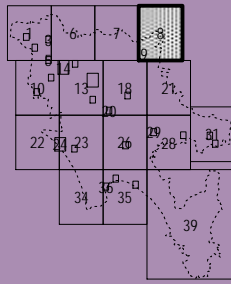
Printed: 10/11/2016

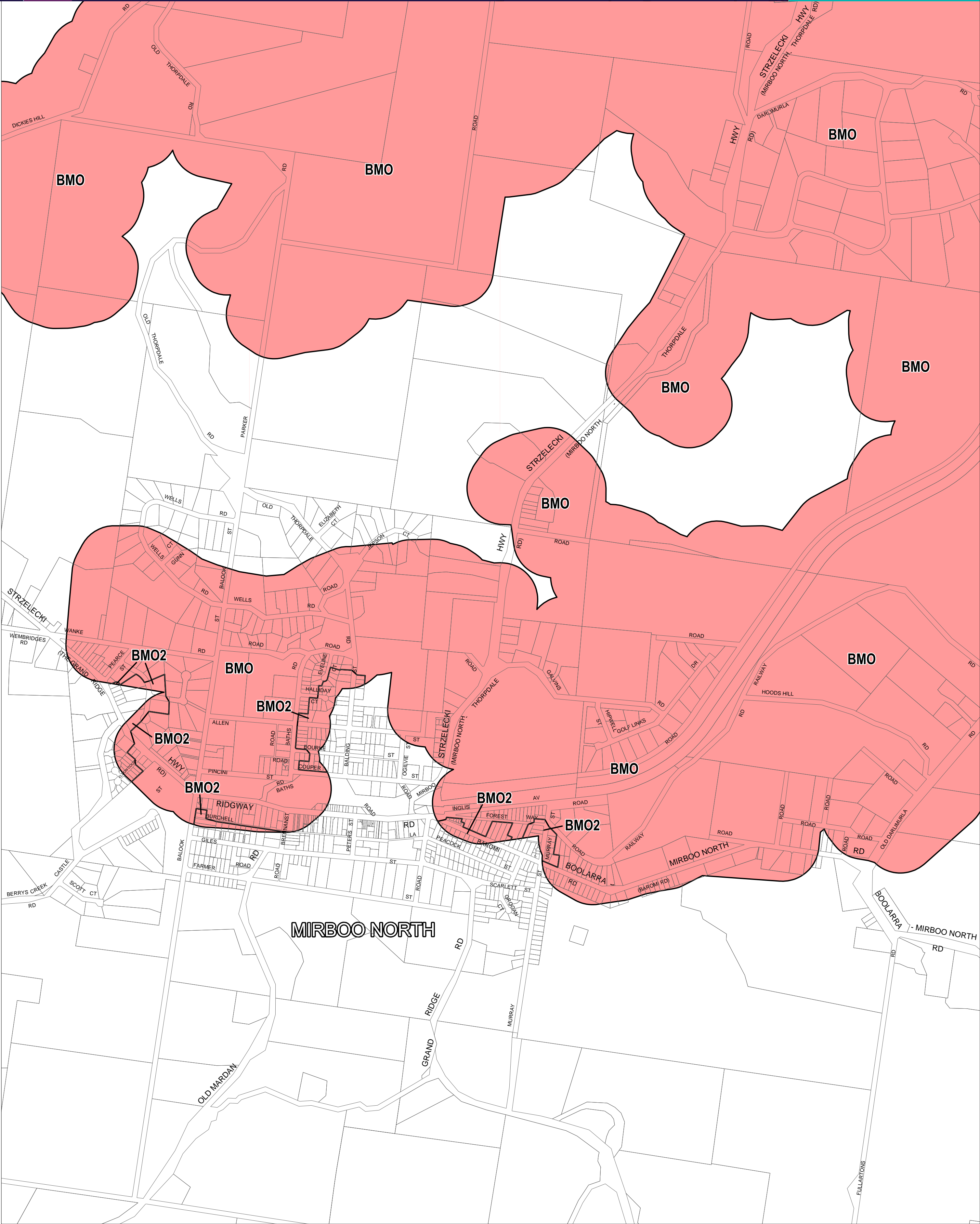
AMENDMENT GC13

VICTORIA
State Government

Environment,
Land, Water
and Planning

INDEX TO ADJOINING
SCHEME MAPS





This publication is copyright. No part may be reproduced by any process except in accordance with the provisions of the Copyright Act. © State of Victoria.
This map should be read in conjunction with additional Planning Overlay Maps (if applicable) as indicated on the INDEX TO MAPS.

Overlays
BMO Bushfire Management Overlay
BMO2 Bushfire Management Overlay - Schedule 2

Municipal Boundary

500 0 500 m

AUSTRALIAN MAP GRID ZONE 55

PREPARED BY: Planning Mapping Services

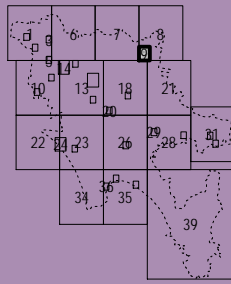


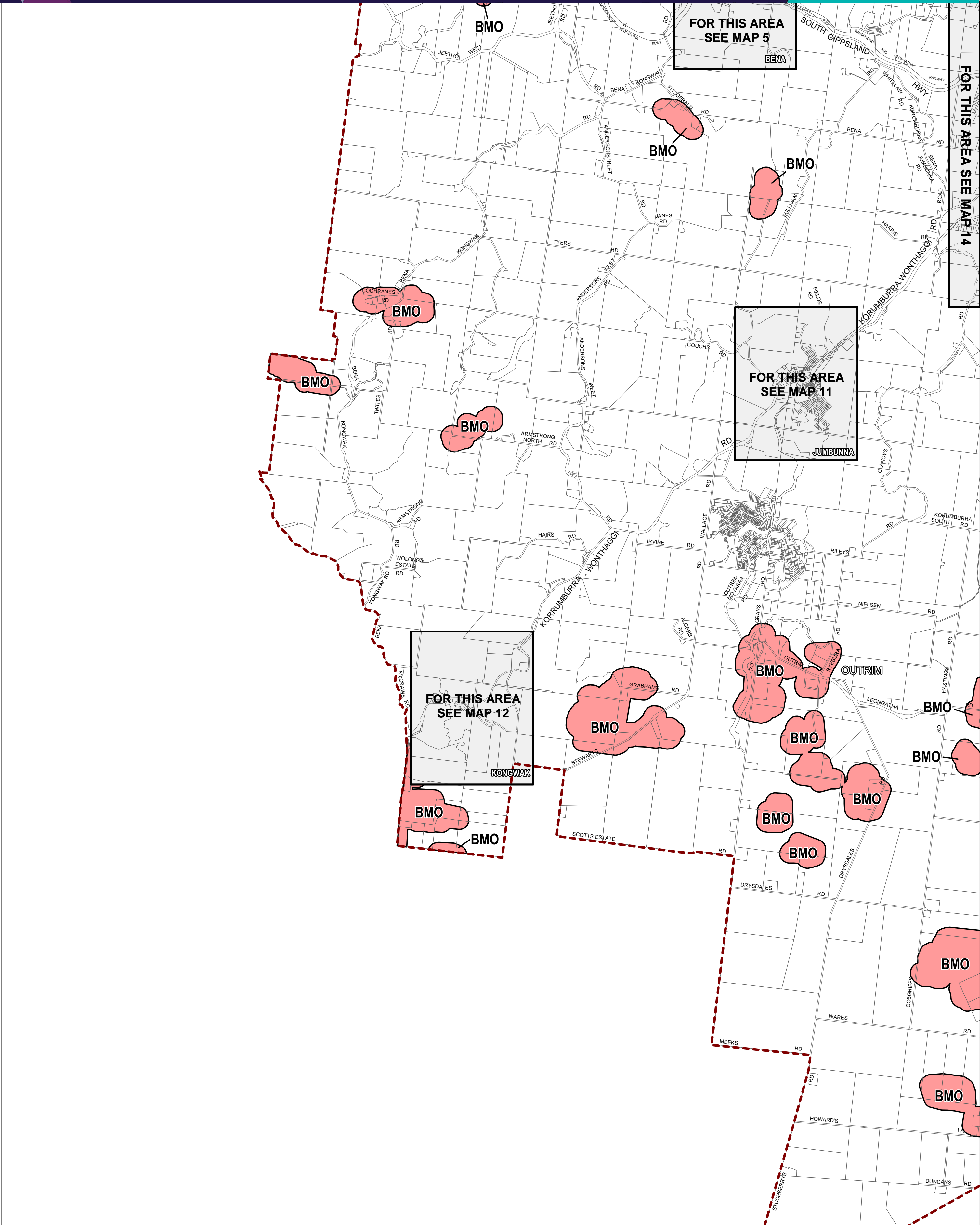
Printed: 24/11/2016

AMENDMENT GC13

Environment,
Land, Water
and Planning

INDEX TO ADJOINING
SCHEME MAPS





This publication is copyright. No part may be reproduced by any process except in accordance with the provisions of the Copyright Act. © State of Victoria.

This map should be read in conjunction with additional Planning Overlay Maps (if applicable) as indicated on the INDEX TO MAPS.

Overlays
BMO Bushfire Management Overlay

Municipal Boundary

1000 0 1000 2000 3000 m

AUSTRALIAN MAP GRID ZONE 55

PREPARED BY: Planning Mapping Services



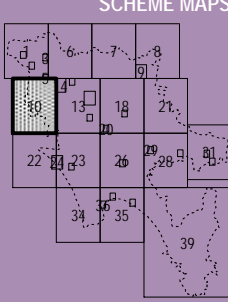
Printed: 10/11/2016

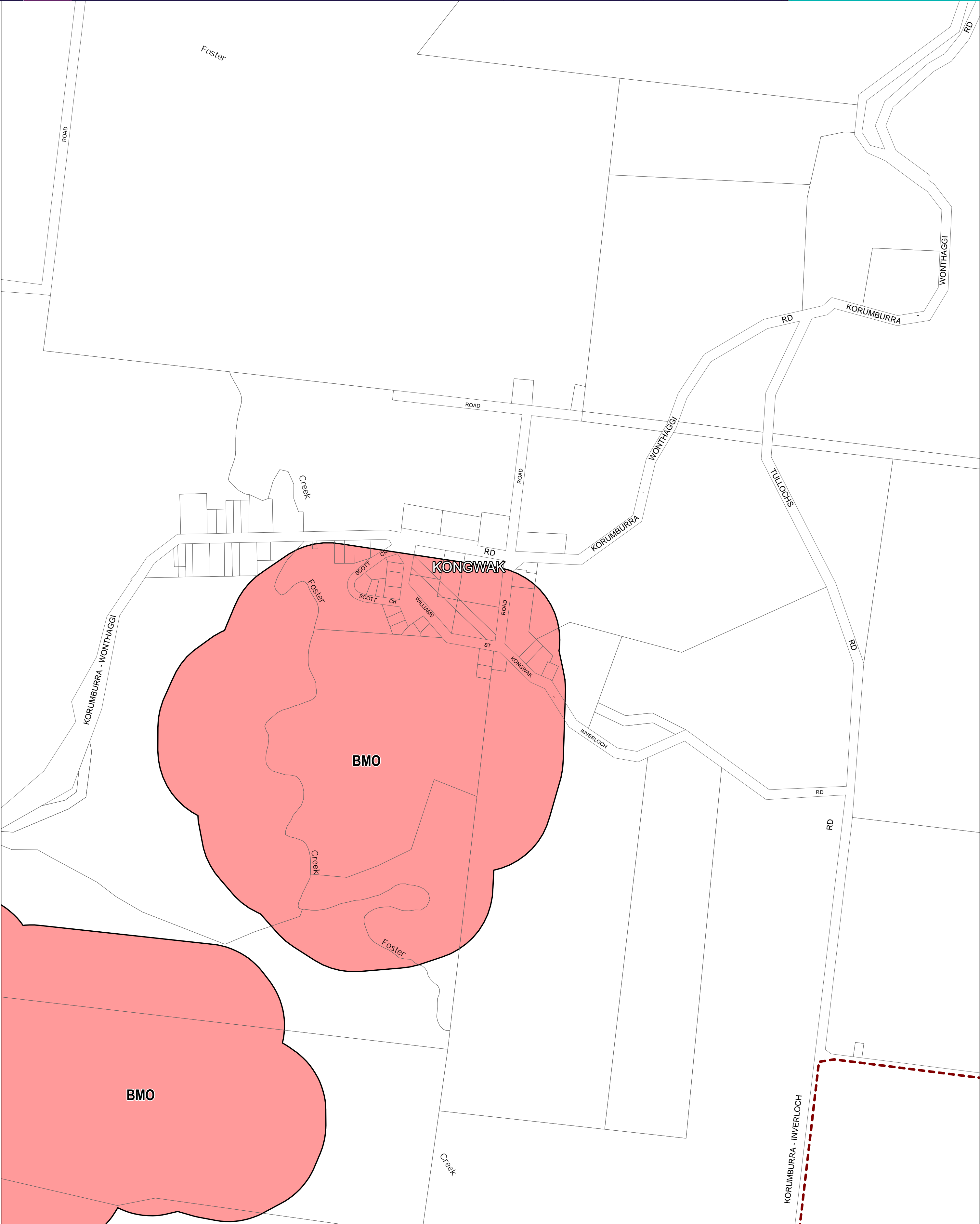
AMENDMENT GC13

VICTORIA
State Government

Environment,
Land, Water
and Planning

INDEX TO ADJOINING
SCHEME MAPS





This publication is copyright. No part may be reproduced by any process except in accordance with the provisions of the Copyright Act. © State of Victoria.

This map should be read in conjunction with additional Planning Overlay Maps (if applicable) as indicated on the INDEX TO MAPS.

Overlays
BMO Bushfire Management Overlay

Municipal Boundary

200 10 200 m

AUSTRALIAN MAP GRID ZONE 55
PREPARED BY: Planning Mapping Services

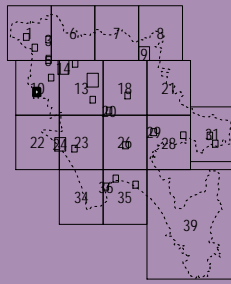


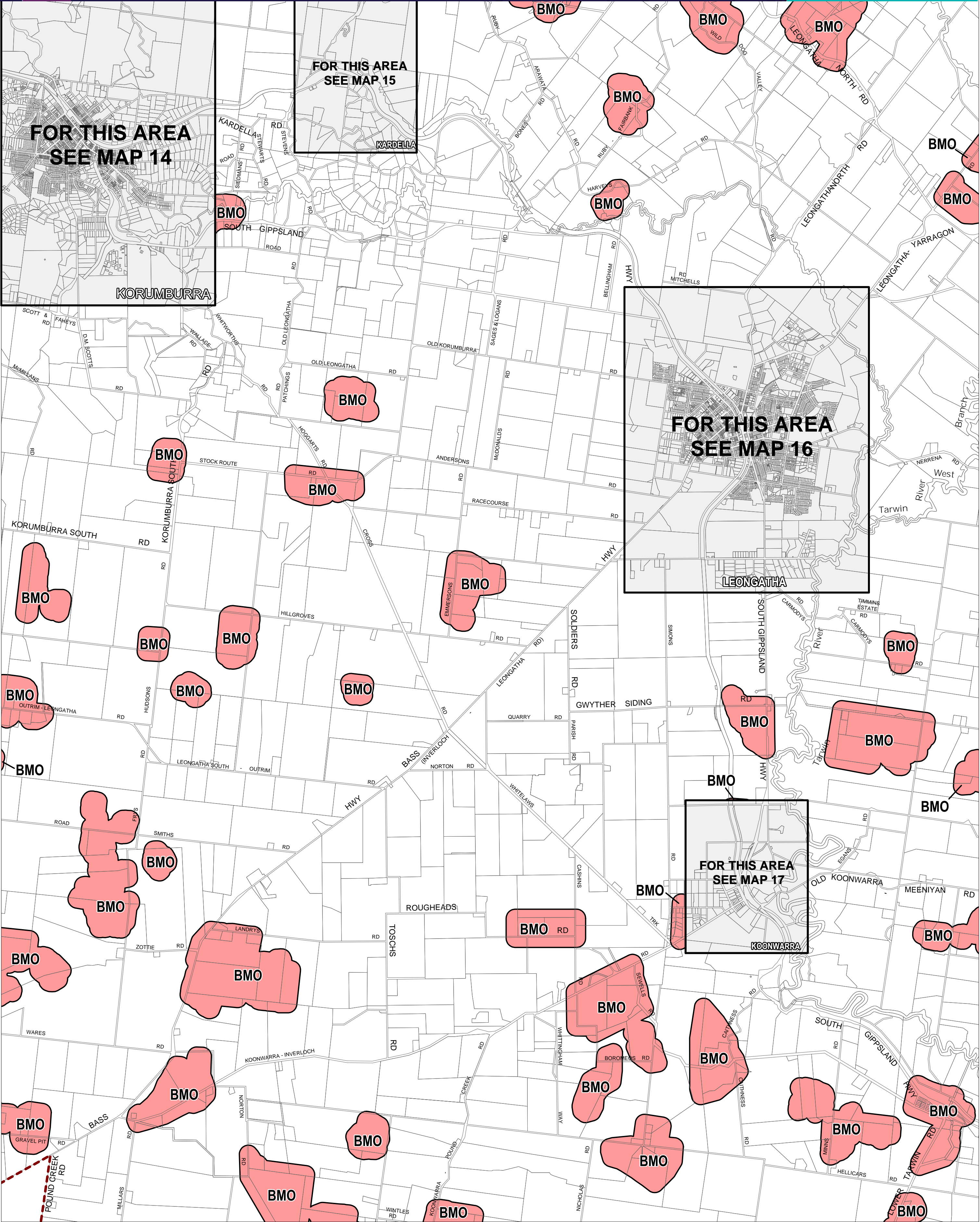
Printed: 10/11/2016
AMENDMENT GC13

VICTORIA
State Government

Environment,
Land, Water
and Planning

INDEX TO ADJOINING
SCHEME MAPS





This publication is copyright. No part may be reproduced by any process except in accordance with the provisions of the Copyright Act. © State of Victoria.

This map should be read in conjunction with additional Planning Overlay Maps (if applicable) as indicated on the INDEX TO MAPS.

Overlays
BMO Bushfire Management Overlay

Municipal Boundary

1000 0 1000 2000 3000 m

AUSTRALIAN MAP GRID ZONE 55

PREPARED BY: Planning Mapping Services

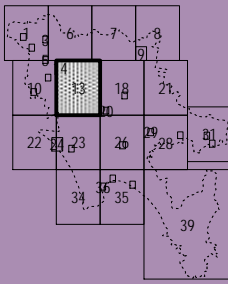


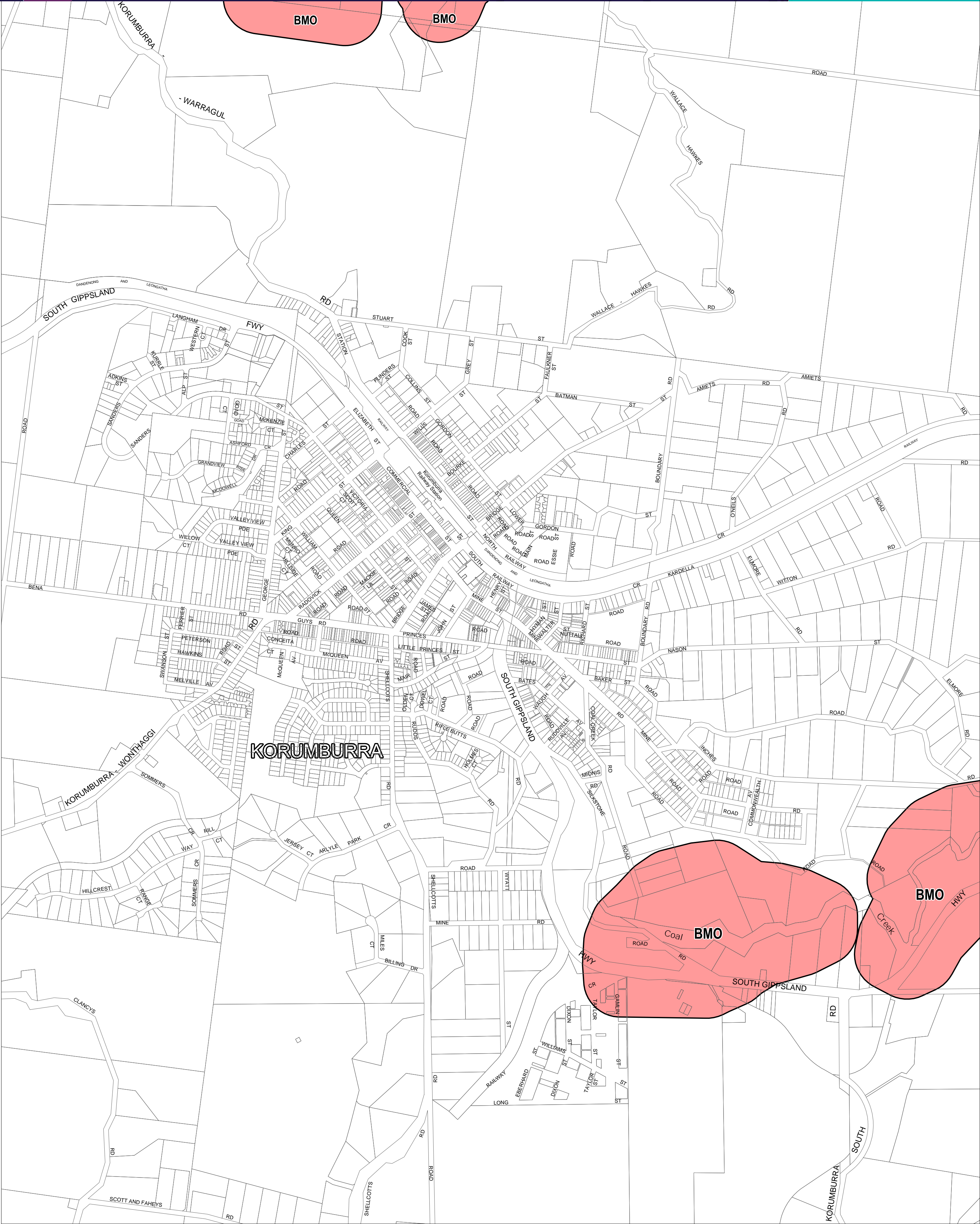
Printed: 10/11/2016

AMENDMENT GC13

Environment,
Land, Water
and Planning

INDEX TO ADJOINING
SCHEME MAPS





This publication is copyright. No part may be reproduced by any process except in accordance with the provisions of the Copyright Act. © State of Victoria.

This map should be read in conjunction with additional Planning Overlay Maps (if applicable) as indicated on the INDEX TO MAPS.

Overlays
BMO Bushfire Management Overlay

Municipal Boundary

500 0 500 m
AUSTRALIAN MAP GRID ZONE 55
PREPARED BY: Planning Mapping Services

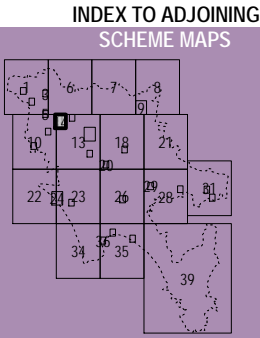


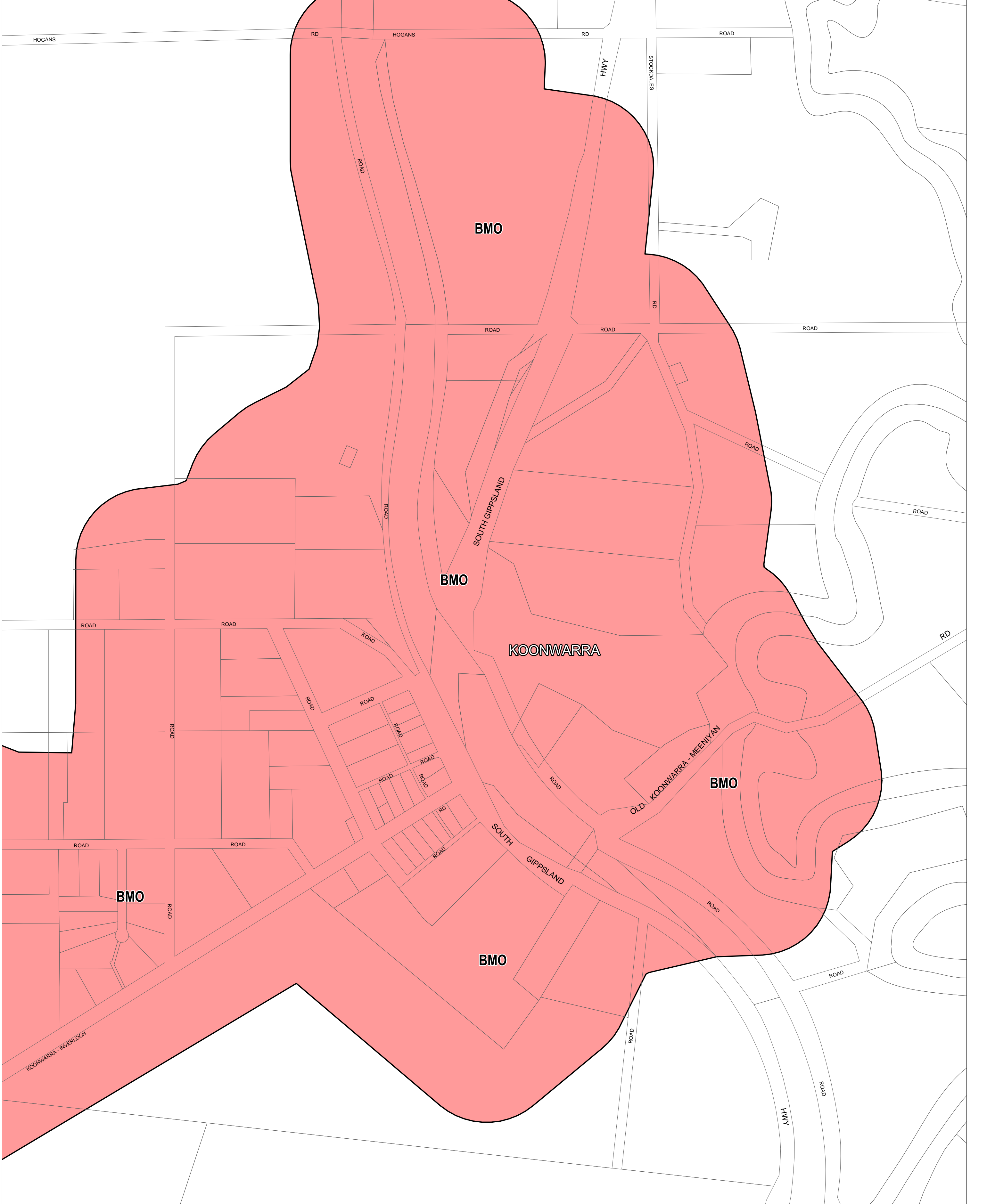
Printed: 10/11/2016

AMENDMENT GC13



Environment,
Land, Water
and Planning





This publication is copyright. No part may be reproduced by any process except in accordance with the provisions of the Copyright Act. © State of Victoria.
This map should be read in conjunction with additional Planning Overlay Maps (if applicable) as indicated on the INDEX TO MAPS.

Overlays

BMO

Bushfire Management Overlay

Municipal Boundary

2000

0

200 m

AUSTRALIAN MAP GRID ZONE 55

PREPARED BY: Planning Mapping Services

VICTORIA

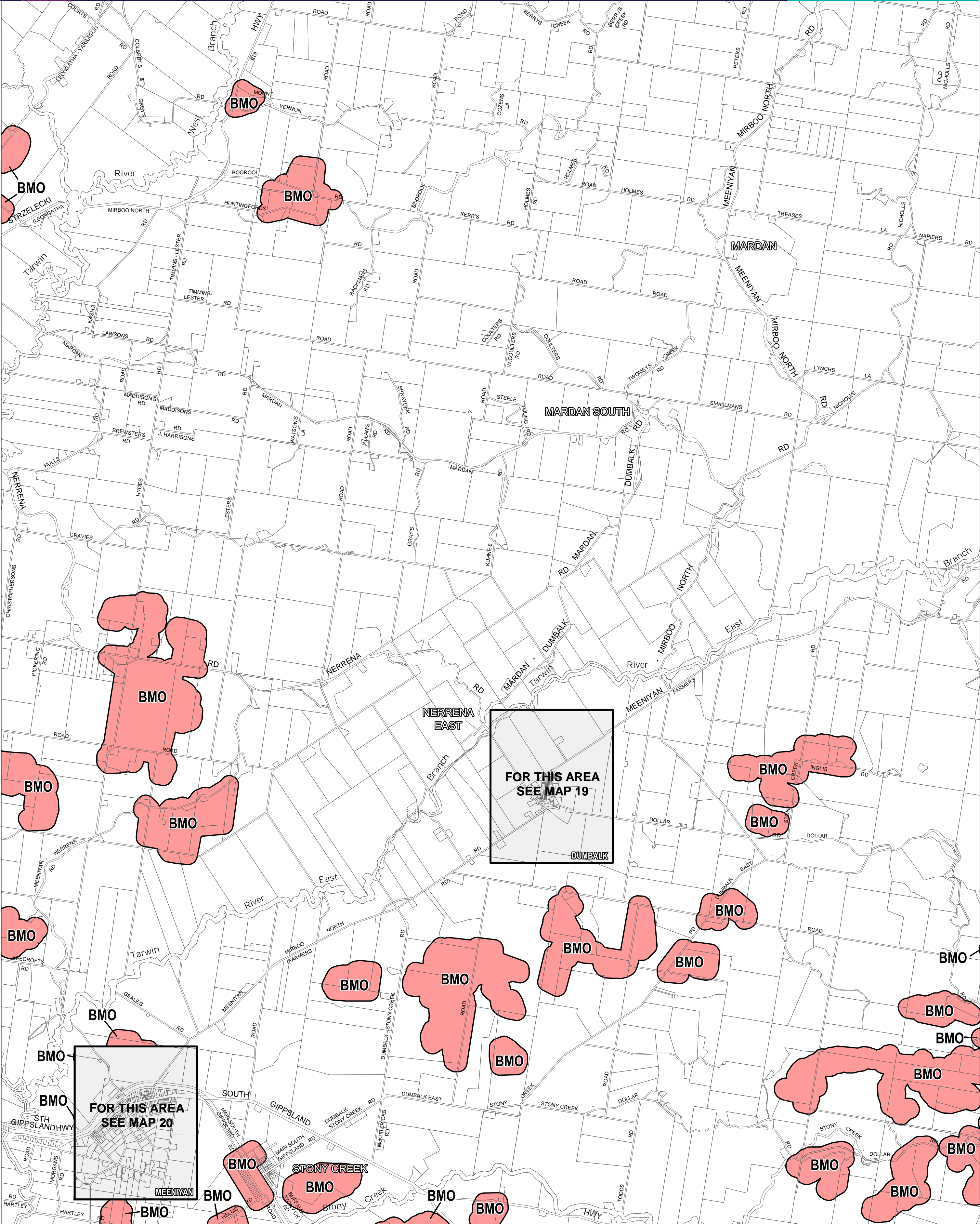
State Government

Environment,
Land, Water
and Planning

INDEX TO ADJOINING
SCHEME MAPS

Printed: 10/11/2016

AMENDMENT GC13



This publication is copyright. No part may be reproduced by any process except in accordance with the provisions of the Copyright Act. © State of Victoria.

This map should be read in conjunction with additional Planning Overlay Maps (if applicable) as indicated on the INDEX TO MAPS.

Overlays
BMO Bushfire Management Overlay

Municipal Boundary

1000 0 1000 2000 3000 m

AUSTRALIAN MAP GRID ZONE 55

PREPARED BY: Planning Mapping Services

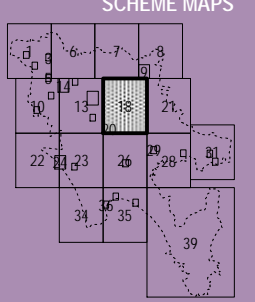


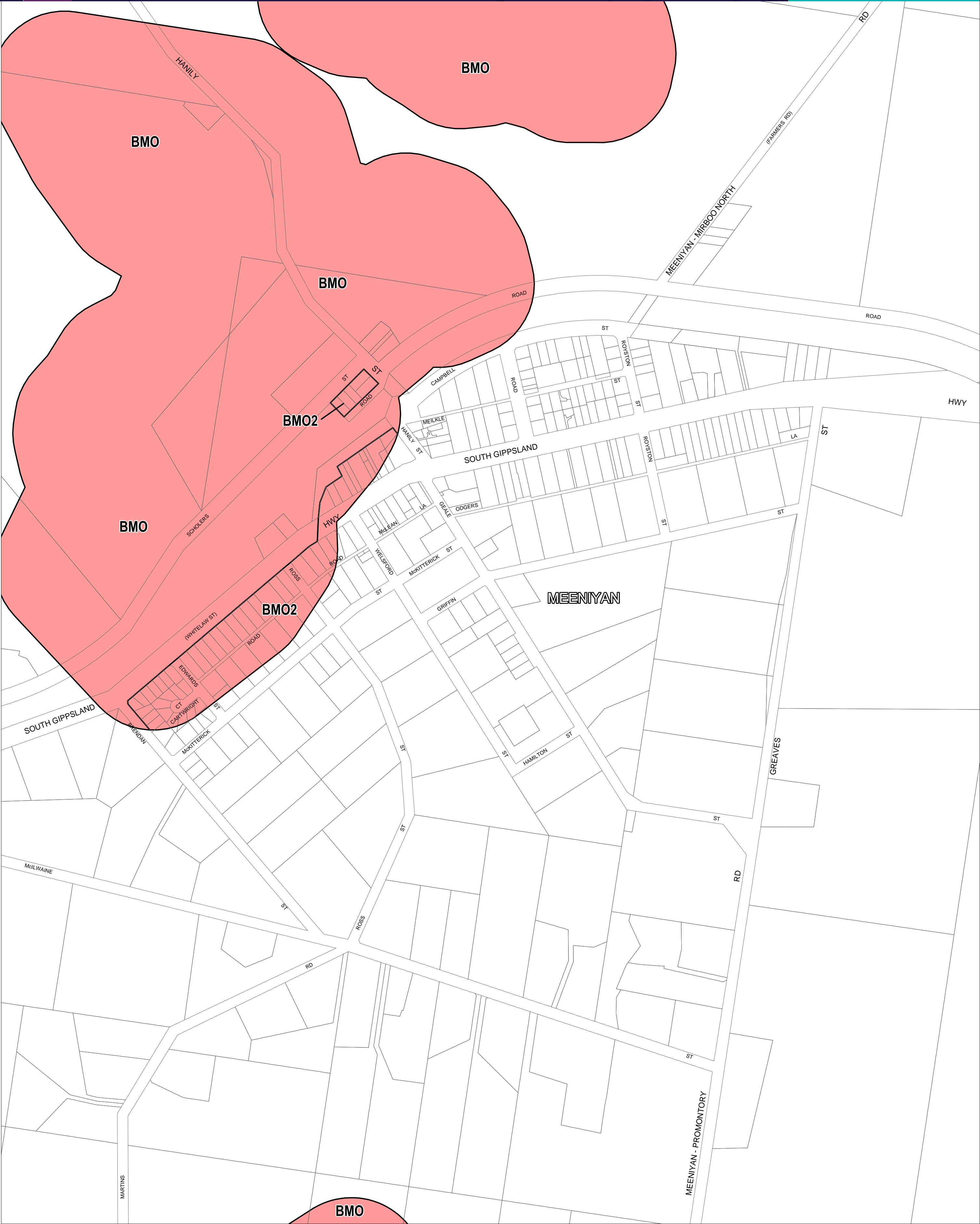
Printed: 10/11/2016

AMENDMENT GC13

Environment,
Land, Water
and Planning

INDEX TO ADJOINING
SCHEME MAPS





This publication is copyright. No part may be reproduced by any process except in accordance with the provisions of the Copyright Act. © State of Victoria.

This map should be read in conjunction with additional Planning Overlay Maps (if applicable) as indicated on the INDEX TO MAPS.

Overlays

- BMO Bushfire Management Overlay
- BMO2 Bushfire Management Overlay - Schedule 2

Municipal Boundary

200 0 200 m

AUSTRALIAN MAP GRID ZONE 55

PREPARED BY: Planning Mapping Services

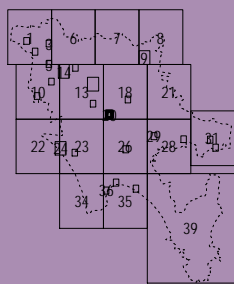


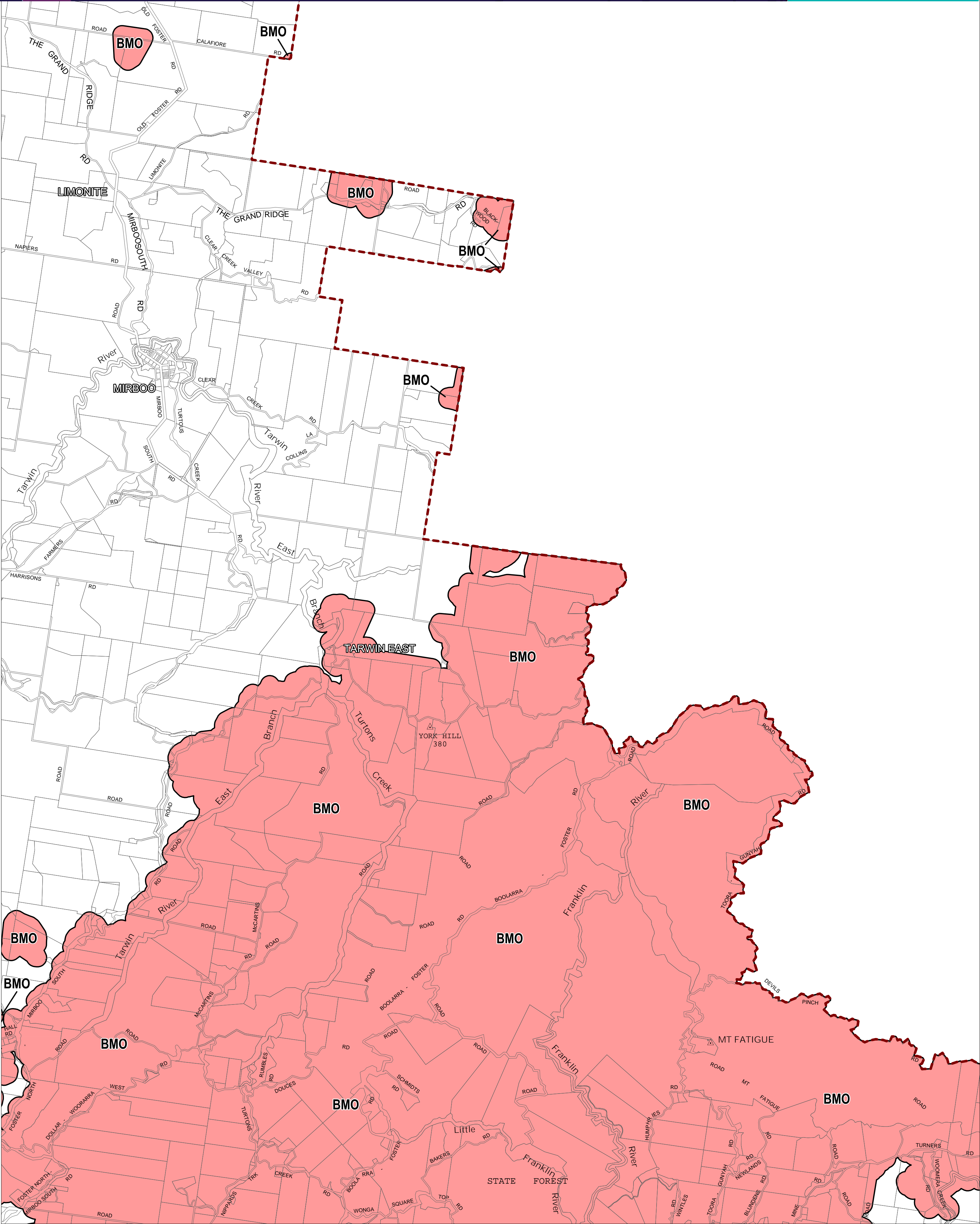
Printed: 24/11/2016

AMENDMENT GC13

Environment,
Land, Water
and Planning

INDEX TO ADJOINING
SCHEME MAPS





This publication is copyright. No part may be reproduced by any process except in accordance with the provisions of the Copyright Act. © State of Victoria.

This map should be read in conjunction with additional Planning Overlay Maps (if applicable) as indicated on the INDEX TO MAPS.

Overlays
BMO Bushfire Management Overlay

Municipal Boundary

1000 0 1000 2000 3000 m

AUSTRALIAN MAP GRID ZONE 55

PREPARED BY: Planning Mapping Services

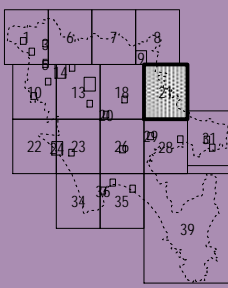


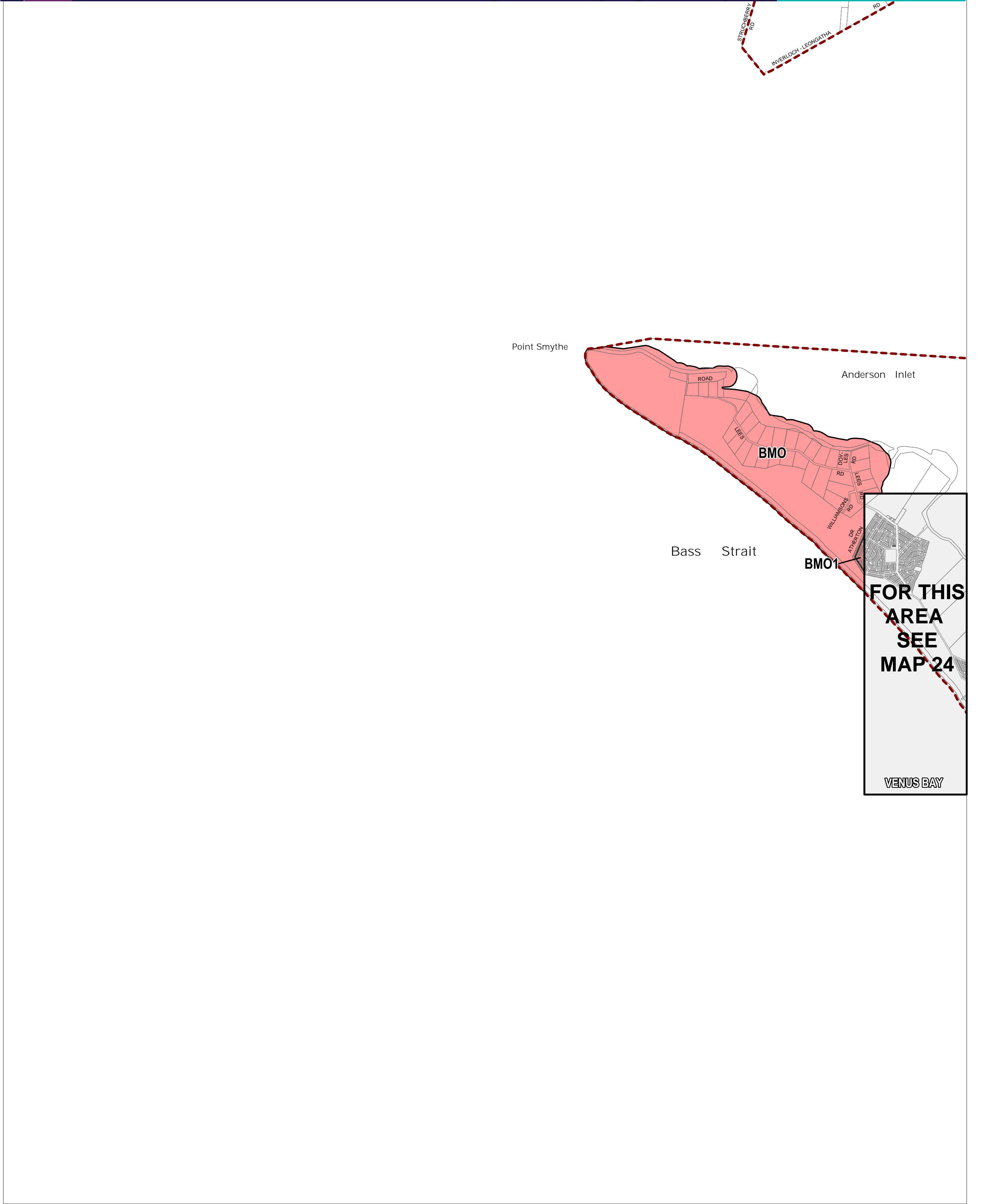
Printed: 10/11/2016

AMENDMENT GC13

Environment,
Land, Water
and Planning

INDEX TO ADJOINING
SCHEME MAPS





This publication is copyright. No part may be reproduced by any process except in accordance with the provisions of the Copyright Act. © State of Victoria.

This map should be read in conjunction with additional Planning Overlay Maps (if applicable) as indicated on the INDEX TO MAPS.

Overlays

BMO

Bushfire Management Overlay

BMO1

Bushfire Management Overlay - Schedule 1

Municipal Boundary

10000

0

1000

2000

3000 m

AUSTRALIAN MAP GRID ZONE 55

PREPARED BY: Planning Mapping Services

VICTORIA

State Government

Environment,
Land, Water
and Planning

Printed: 11/11/2016

AMENDMENT GC13

INDEX TO ADJOINING SCHEME MAPS

1

2

3

4

5

6

7

8

9

10

11

12

13

14

15

16

17

18

19

20

21

22

23

24

25

26

27

28

29

30

31

32

33

34

35

36

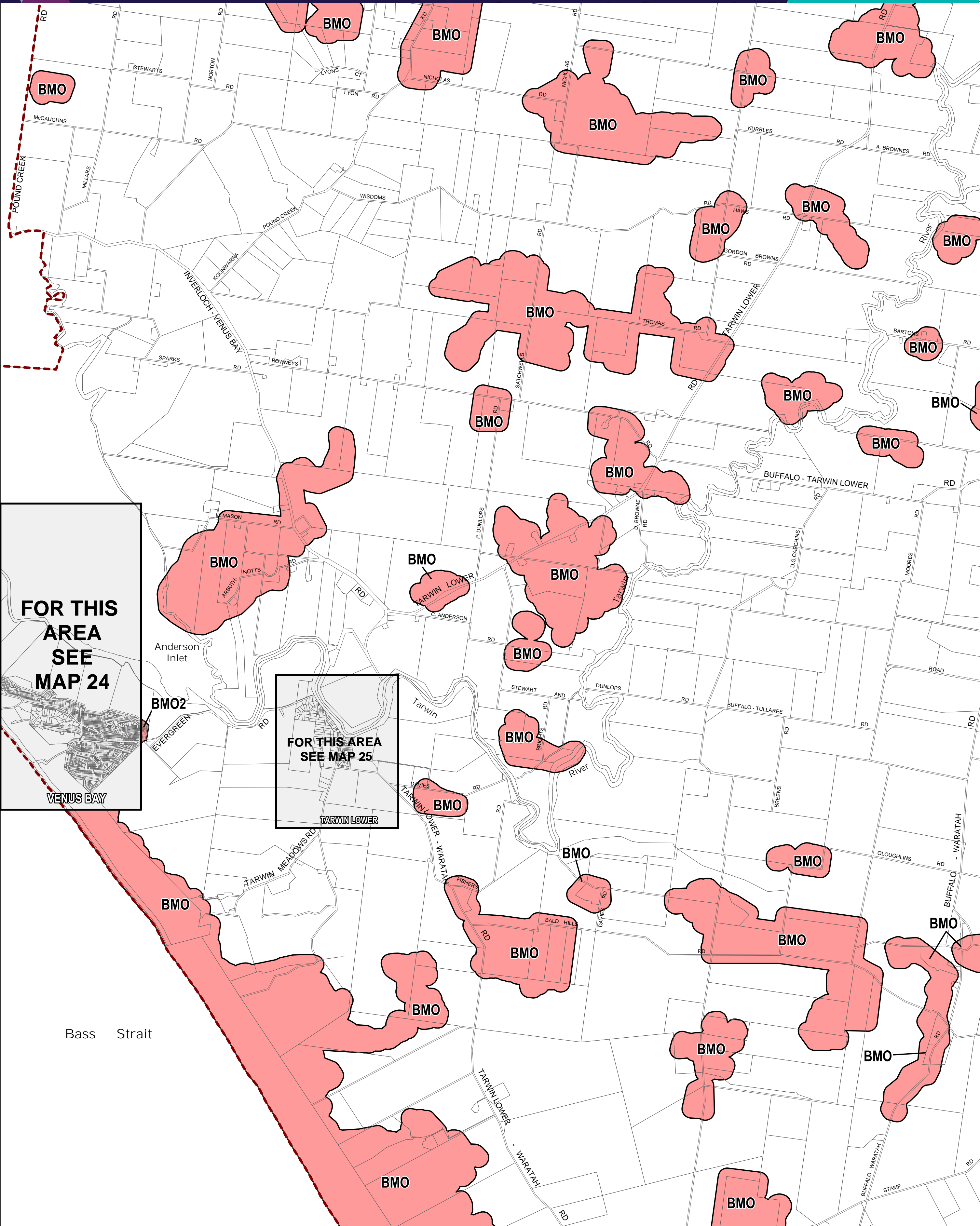
37

38

39

BUSHFIRE MANAGEMENT OVERLAY

MAP No 22BMO



This publication is copyright. No part may be reproduced by any process except in accordance with the provisions of the Copyright Act. © State of Victoria.

This map should be read in conjunction with additional Planning Overlay Maps (if applicable) as indicated on the INDEX TO MAPS.

Overlays
BMO Bushfire Management Overlay
BMO2 Bushfire Management Overlay - Schedule 2

Municipal Boundary

1000 0 1000 2000 3000 m

AUSTRALIAN MAP GRID ZONE 55

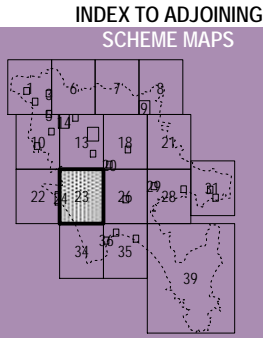
PREPARED BY: Planning Mapping Services

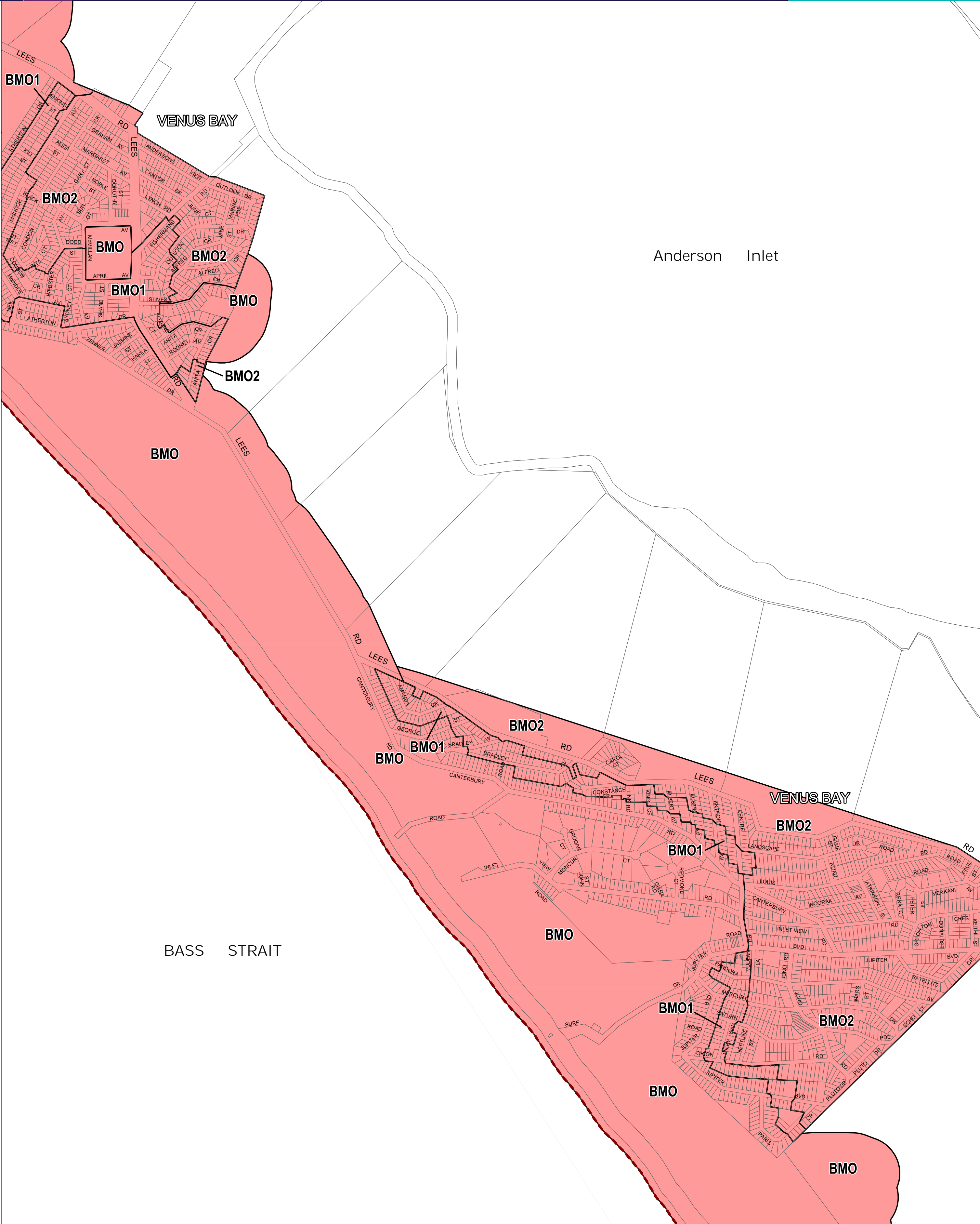


Printed: 11/11/2016

AMENDMENT GC13

Environment,
Land, Water
and Planning





This publication is copyright. No part may be reproduced by any process except in accordance with the provisions of the Copyright Act. © State of Victoria.

This map should be read in conjunction with additional Planning Overlay Maps (if applicable) as indicated on the INDEX TO MAPS.

Overlays

- BMO Bushfire Management Overlay
- BMO1 Bushfire Management Overlay - Schedule 1
- BMO2 Bushfire Management Overlay - Schedule 2

Municipal Boundary

500 0 500 m

AUSTRALIAN MAP GRID ZONE 55

PREPARED BY: Planning Mapping Services



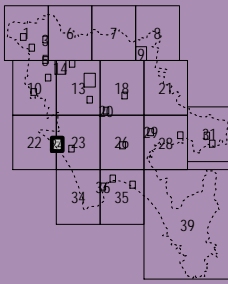
Printed: 10/11/2016

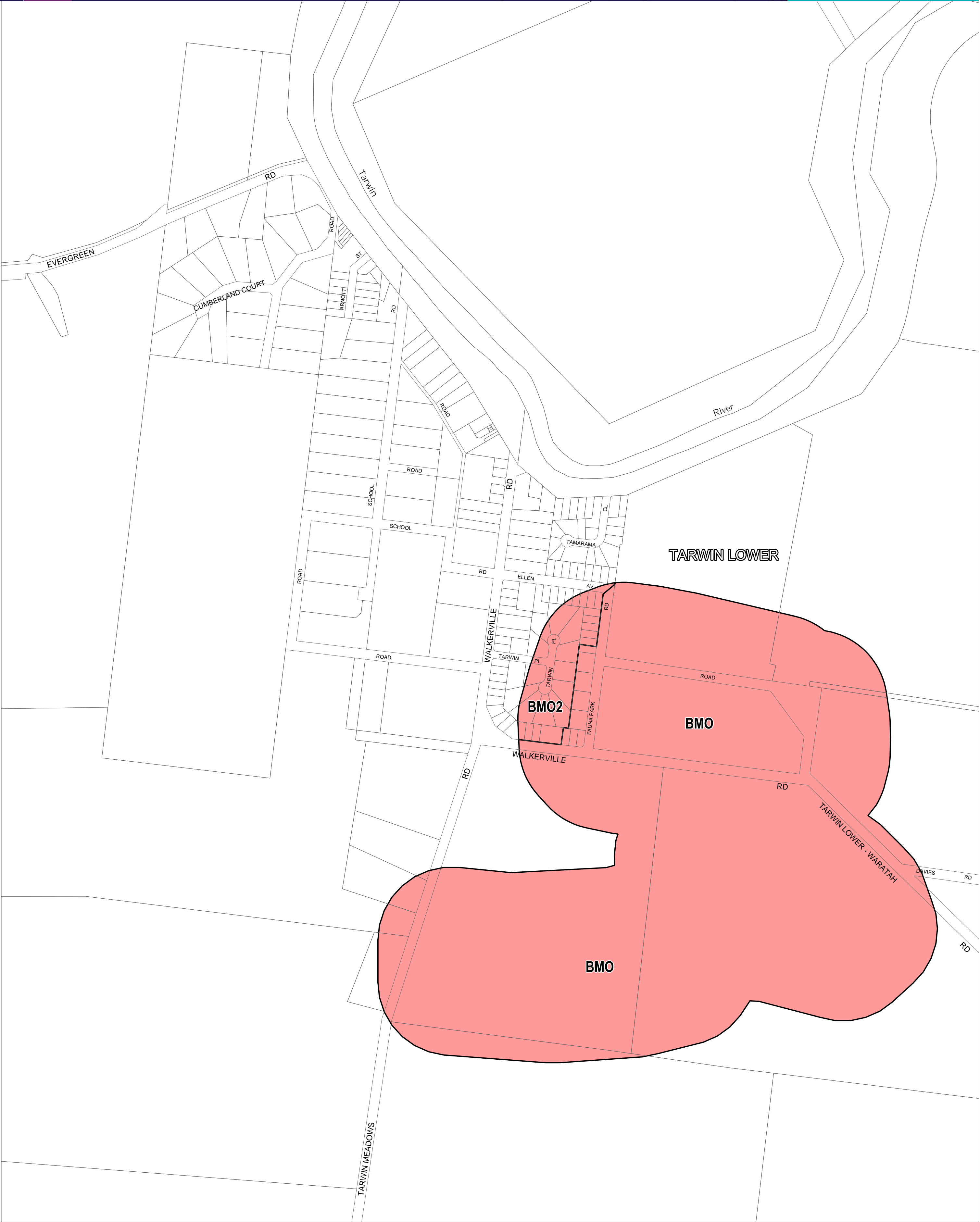
AMENDMENT GC13

VICTORIA
State Government

Environment,
Land, Water
and Planning

INDEX TO ADJOINING
SCHEME MAPS





This publication is copyright. No part may be reproduced by any process except in accordance with the provisions of the Copyright Act. © State of Victoria.

This map should be read in conjunction with additional Planning Overlay Maps (if applicable) as indicated on the INDEX TO MAPS.

Overlays
BMO Bushfire Management Overlay
BMO2 Bushfire Management Overlay - Schedule 2

Municipal Boundary

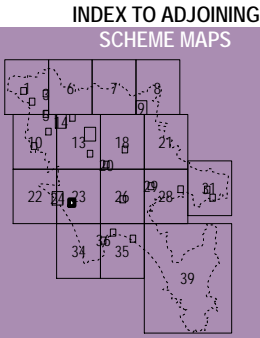
200 10 200 m

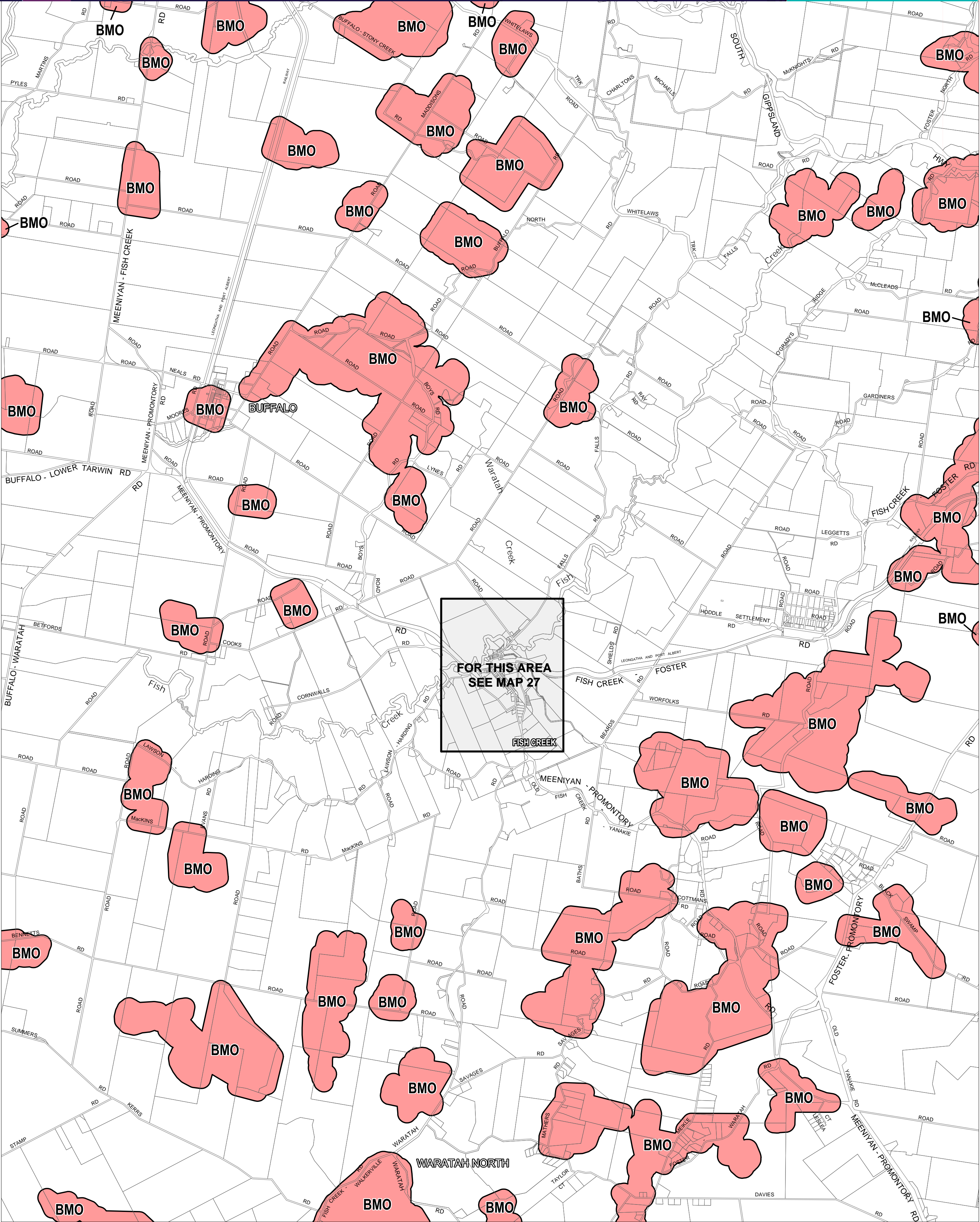
AUSTRALIAN MAP GRID ZONE 55
PREPARED BY: Planning Mapping Services



Printed: 24/11/2016
AMENDMENT GC13

Environment,
Land, Water
and Planning





This publication is copyright. No part may be reproduced by any process except in accordance with the provisions of the Copyright Act. © State of Victoria.

This map should be read in conjunction with additional Planning Overlay Maps (if applicable) as indicated on the INDEX TO MAPS.

Overlays
BMO Bushfire Management Overlay

Municipal Boundary

1000 0 1000 2000 3000 m

AUSTRALIAN MAP GRID ZONE 55

PREPARED BY: Planning Mapping Services

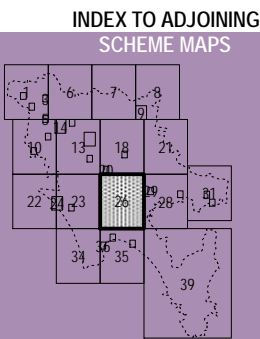


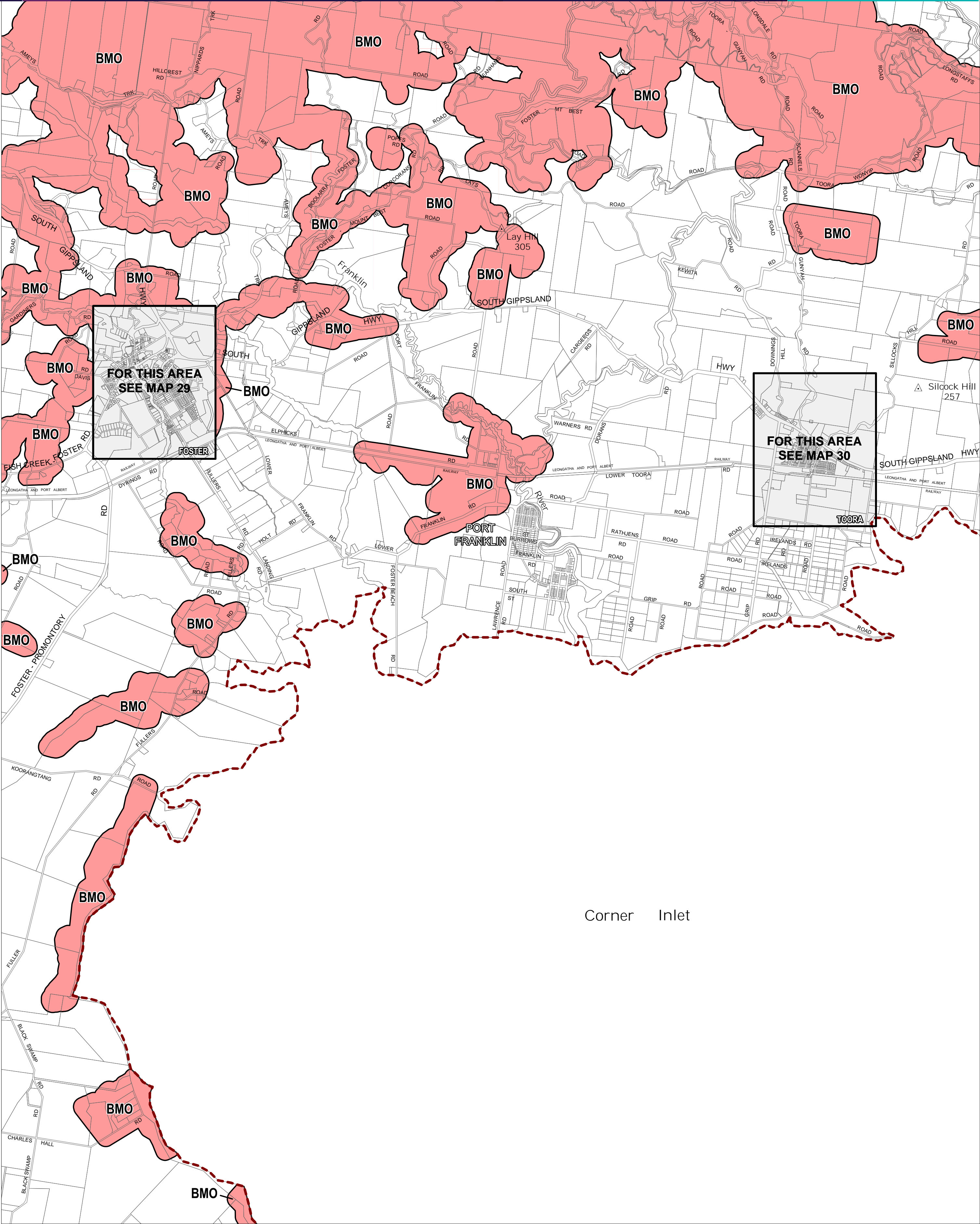
Printed: 10/11/2016

AMENDMENT GC13

VICTORIA
State Government

Environment,
Land, Water
and Planning





This publication is copyright. No part may be reproduced by any process except in accordance with the provisions of the Copyright Act. © State of Victoria.

This map should be read in conjunction with additional Planning Overlay Maps (if applicable) as indicated on the INDEX TO MAPS.

Overlays
BMO Bushfire Management Overlay

Municipal Boundary

1000 0 1000 2000 3000 m

AUSTRALIAN MAP GRID ZONE 55

PREPARED BY: Planning Mapping Services



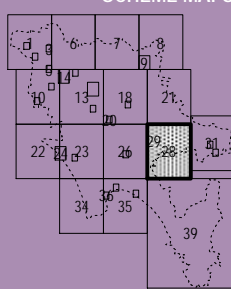
Printed: 11/11/2016

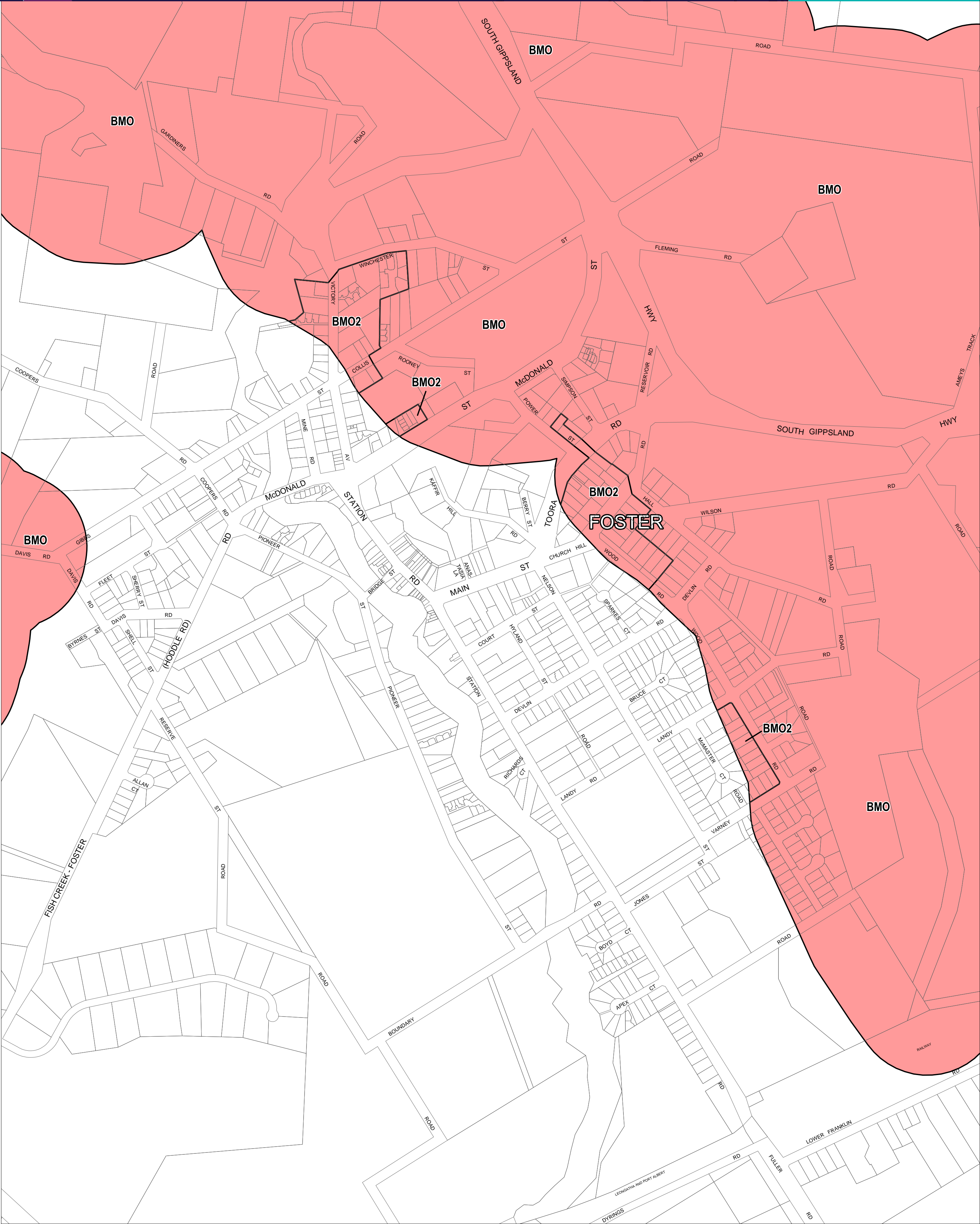
AMENDMENT GC13

VICTORIA
State Government

Environment,
Land, Water
and Planning

INDEX TO ADJOINING
SCHEME MAPS





This publication is copyright. No part may be reproduced by any process except in accordance with the provisions of the Copyright Act. © State of Victoria.

This map should be read in conjunction with additional Planning Overlay Maps (if applicable) as indicated on the INDEX TO MAPS.

Overlays
BMO Bushfire Management Overlay
BMO2 Bushfire Management Overlay - Schedule 2

Municipal Boundary

200 10 200 m

AUSTRALIAN MAP GRID ZONE 55

PREPARED BY: Planning Mapping Services



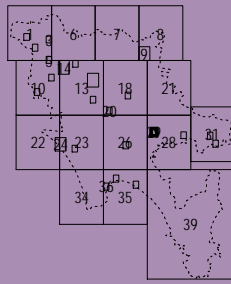
Printed: 24/11/2016

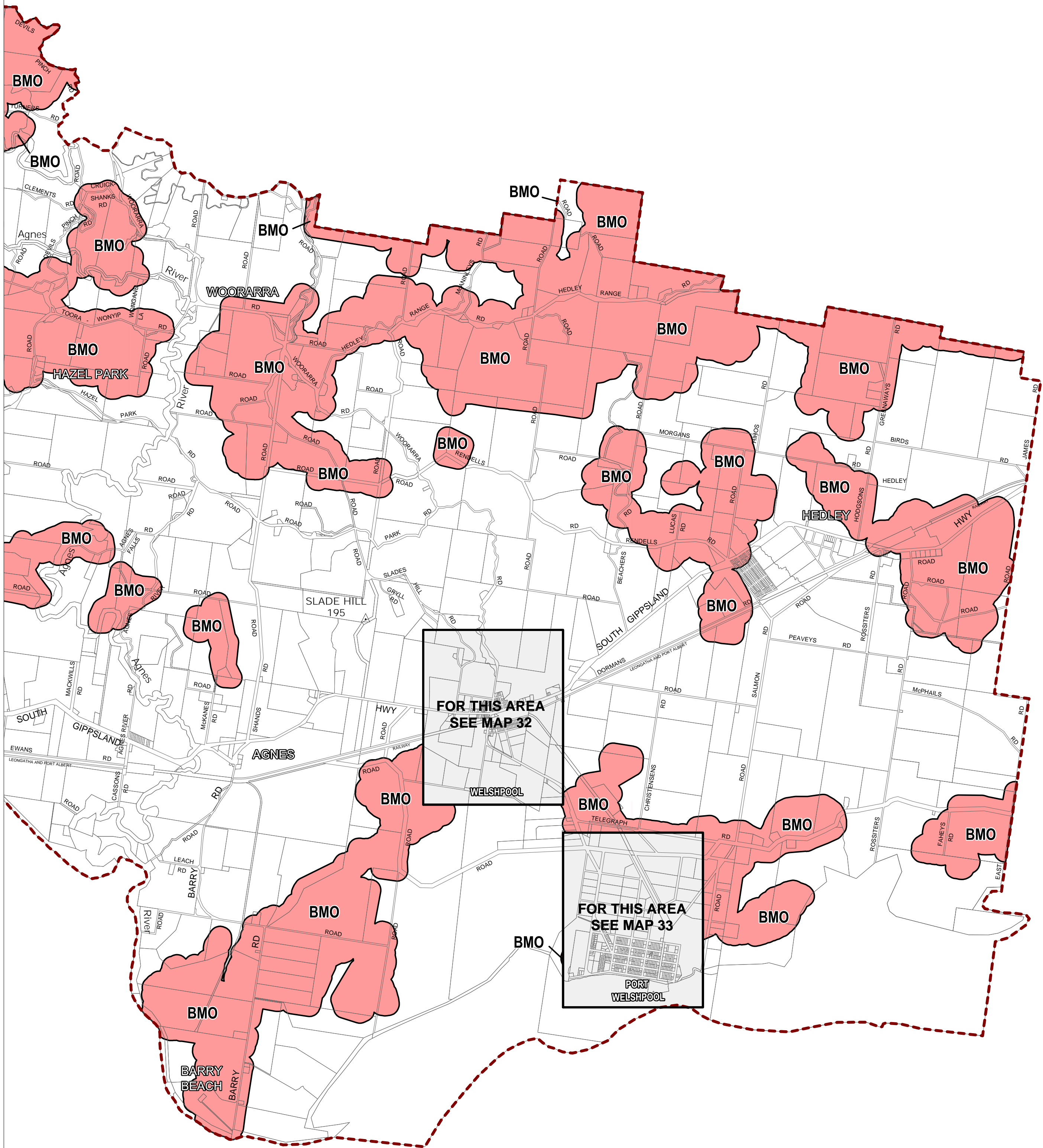
AMENDMENT GC13

VICTORIA
State Government

Environment,
Land, Water
and Planning

INDEX TO ADJOINING
SCHEME MAPS





This publication is copyright. No part may be reproduced by any process except in accordance with the provisions of the Copyright Act. © State of Victoria.

This map should be read in conjunction with additional Planning Overlay Maps (if applicable) as indicated on the INDEX TO MAPS.

Overlays
BMO Bushfire Management Overlay

Municipal Boundary

1000 0 1000 2000 3000 m

AUSTRALIAN MAP GRID ZONE 55

PREPARED BY: Planning Mapping Services



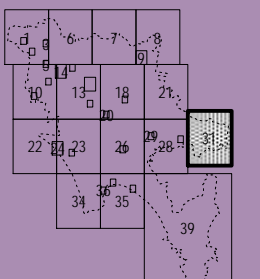
Printed: 11/11/2016

AMENDMENT GC13

VICTORIA
State Government

Environment,
Land, Water
and Planning

INDEX TO ADJOINING
SCHEME MAPS





This publication is copyright. No part may be reproduced by any process except in accordance with the provisions of the Copyright Act. © State of Victoria.

This map should be read in conjunction with additional Planning Overlay Maps (if applicable) as indicated on the INDEX TO MAPS.

Overlays

BMO

Bushfire Management Overlay

Municipal Boundary

2000

10

200 m

AUSTRALIAN MAP GRID ZONE 55

PREPARED BY: Planning Mapping Services

VICTORIA

State Government

Environment, Land, Water and Planning

Printed: 10/11/2016

AMENDMENT GC13

INDEX TO ADJOINING SCHEME MAPS

1

2

3

4

5

6

7

8

9

10

11

12

13

14

15

16

17

18

19

20

21

22

23

24

25

26

27

28

29

30

31

32

33

34

35

36

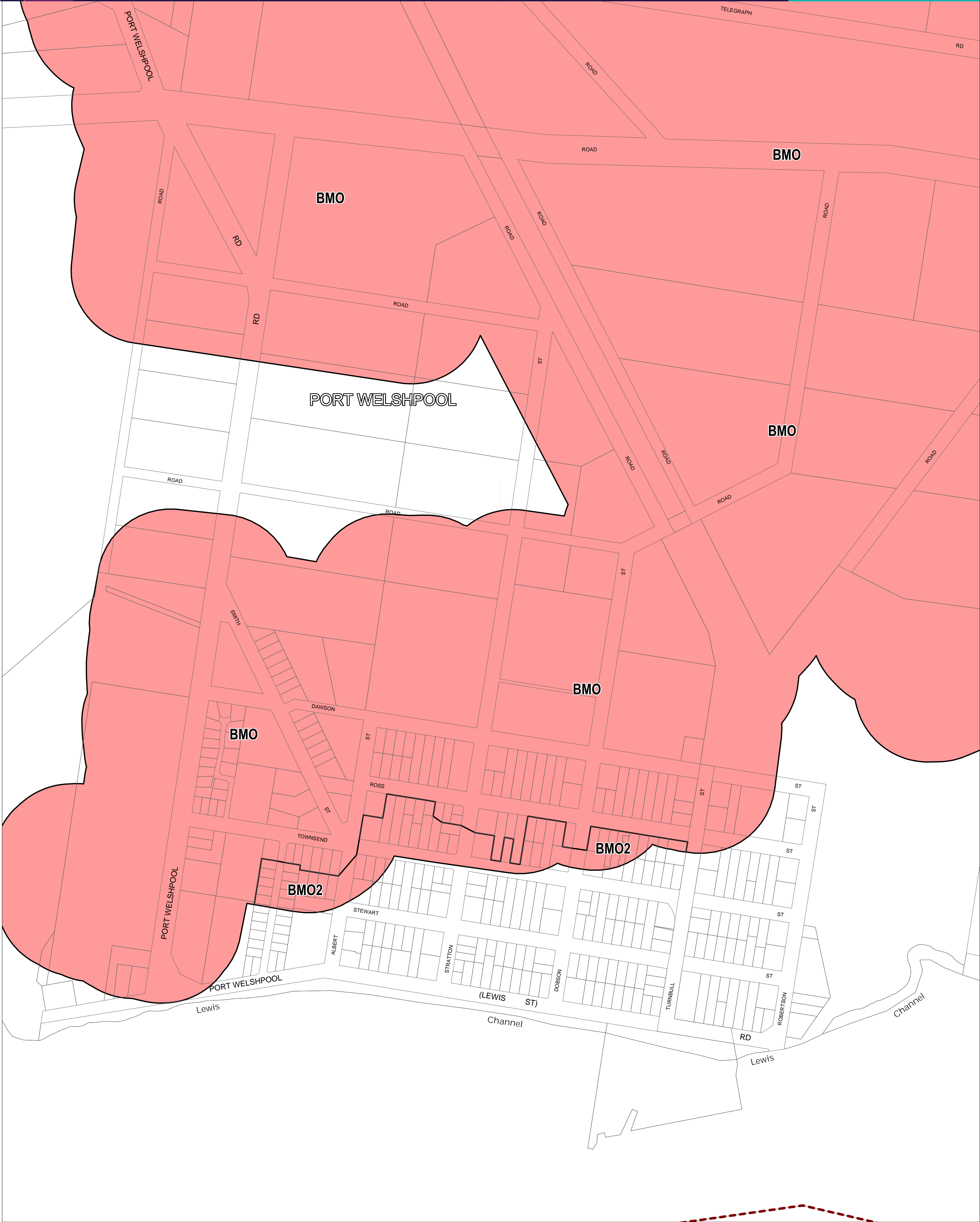
37

38

39

BUSHFIRE MANAGEMENT OVERLAY

MAP No 32BMO



This publication is copyright. No part may be reproduced by any process except in accordance with the provisions of the Copyright Act. © State of Victoria.

This map should be read in conjunction with additional Planning Overlay Maps (if applicable) as indicated on the INDEX TO MAPS.

Overlays
BMO Bushfire Management Overlay
BMO2 Bushfire Management Overlay - Schedule 2

Municipal Boundary

200 0 200 m

AUSTRALIAN MAP GRID ZONE 55

PREPARED BY: Planning Mapping Services



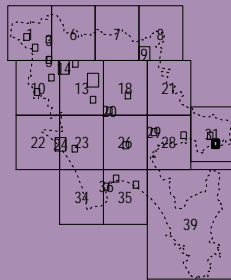
Printed: 24/11/2016

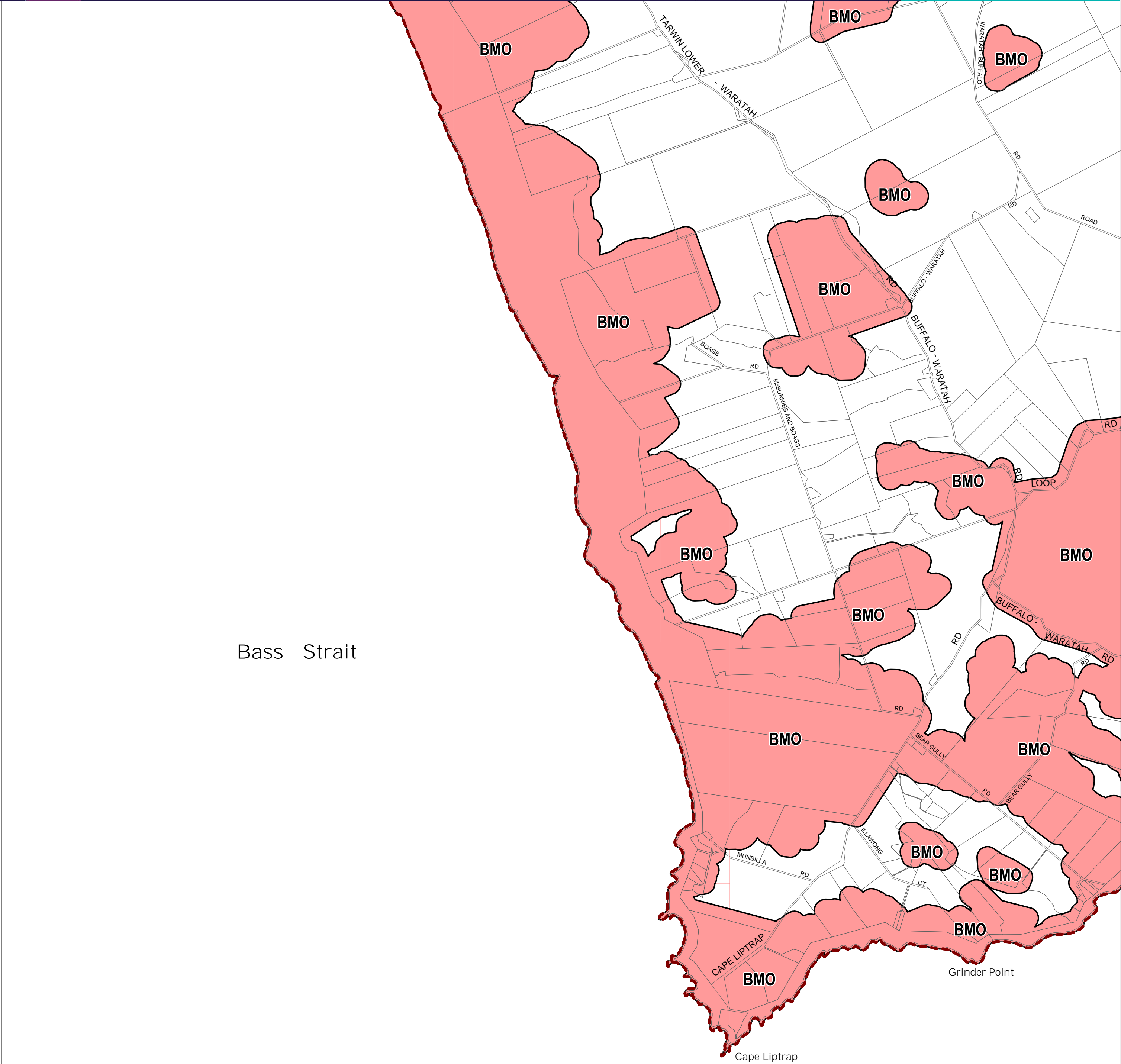
AMENDMENT GC13

VICTORIA
State Government

Environment,
Land, Water
and Planning

INDEX TO ADJOINING
SCHEME MAPS





This publication is copyright. No part may be reproduced by any process except in accordance with the provisions of the Copyright Act. © State of Victoria.

This map should be read in conjunction with additional Planning Overlay Maps (if applicable) as indicated on the INDEX TO MAPS.

Overlays
BMO Bushfire Management Overlay

Municipal Boundary

1000 0 1000 2000 3000 m

AUSTRALIAN MAP GRID ZONE 55

PREPARED BY: Planning Mapping Services



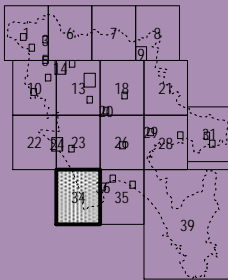
Printed: 10/11/2016

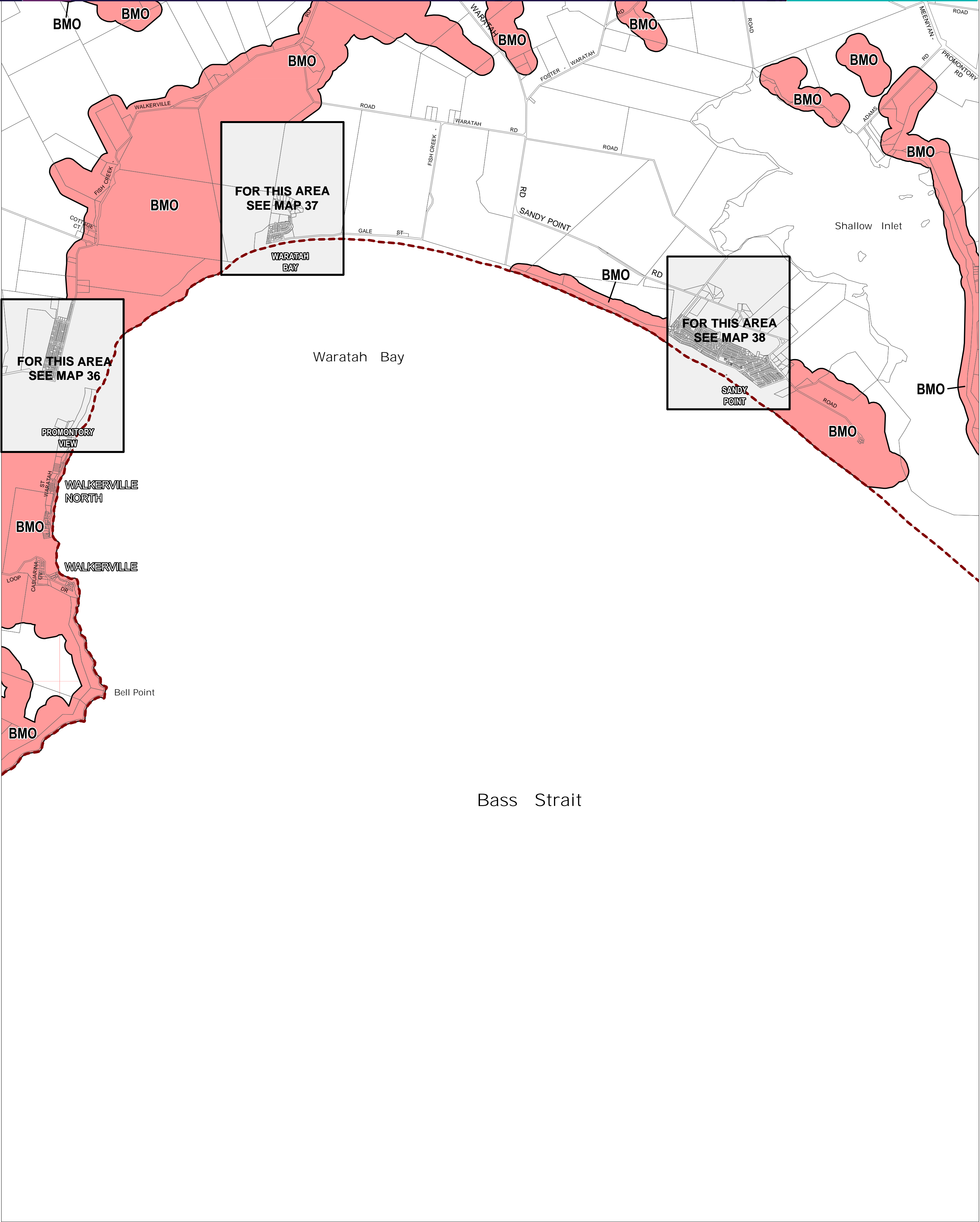
AMENDMENT GC13

VICTORIA
State Government

Environment,
Land, Water
and Planning

INDEX TO ADJOINING
SCHEME MAPS





This publication is copyright. No part may be reproduced by any process except in accordance with the provisions of the Copyright Act. © State of Victoria.

This map should be read in conjunction with additional Planning Overlay Maps (if applicable) as indicated on the INDEX TO MAPS.

Overlays

BMO Bushfire Management Overlay

Municipal Boundary

1000 0 1000 2000 3000 m

AUSTRALIAN MAP GRID ZONE 55

PREPARED BY: Planning Mapping Services

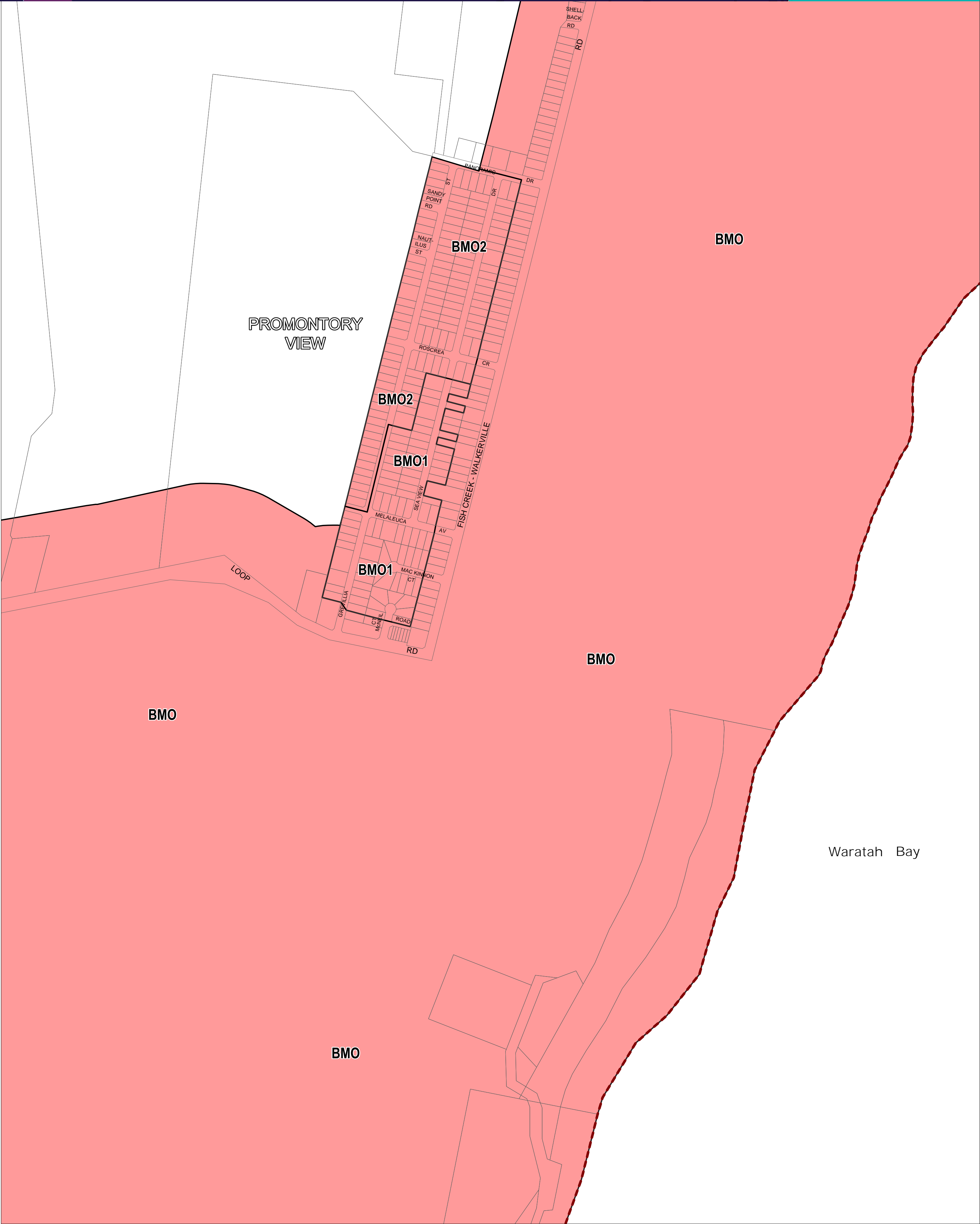
VICTORIA
State Government

Environment,
Land, Water
and Planning

Printed: 11/11/2016

AMENDMENT GC13

INDEX TO ADJOINING SCHEME MAPS



This publication is copyright. No part may be reproduced by any process except in accordance with the provisions of the Copyright Act. © State of Victoria.

This map should be read in conjunction with additional Planning Overlay Maps (if applicable) as indicated on the INDEX TO MAPS.

Overlays

- BMO Bushfire Management Overlay
- BMO1 Bushfire Management Overlay - Schedule 1
- BMO2 Bushfire Management Overlay - Schedule 2

Municipal Boundary

200 10 200 m

AUSTRALIAN MAP GRID ZONE 55

PREPARED BY: Planning Mapping Services

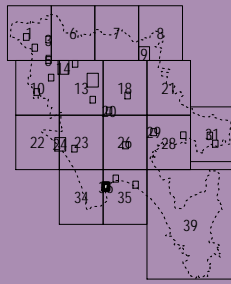


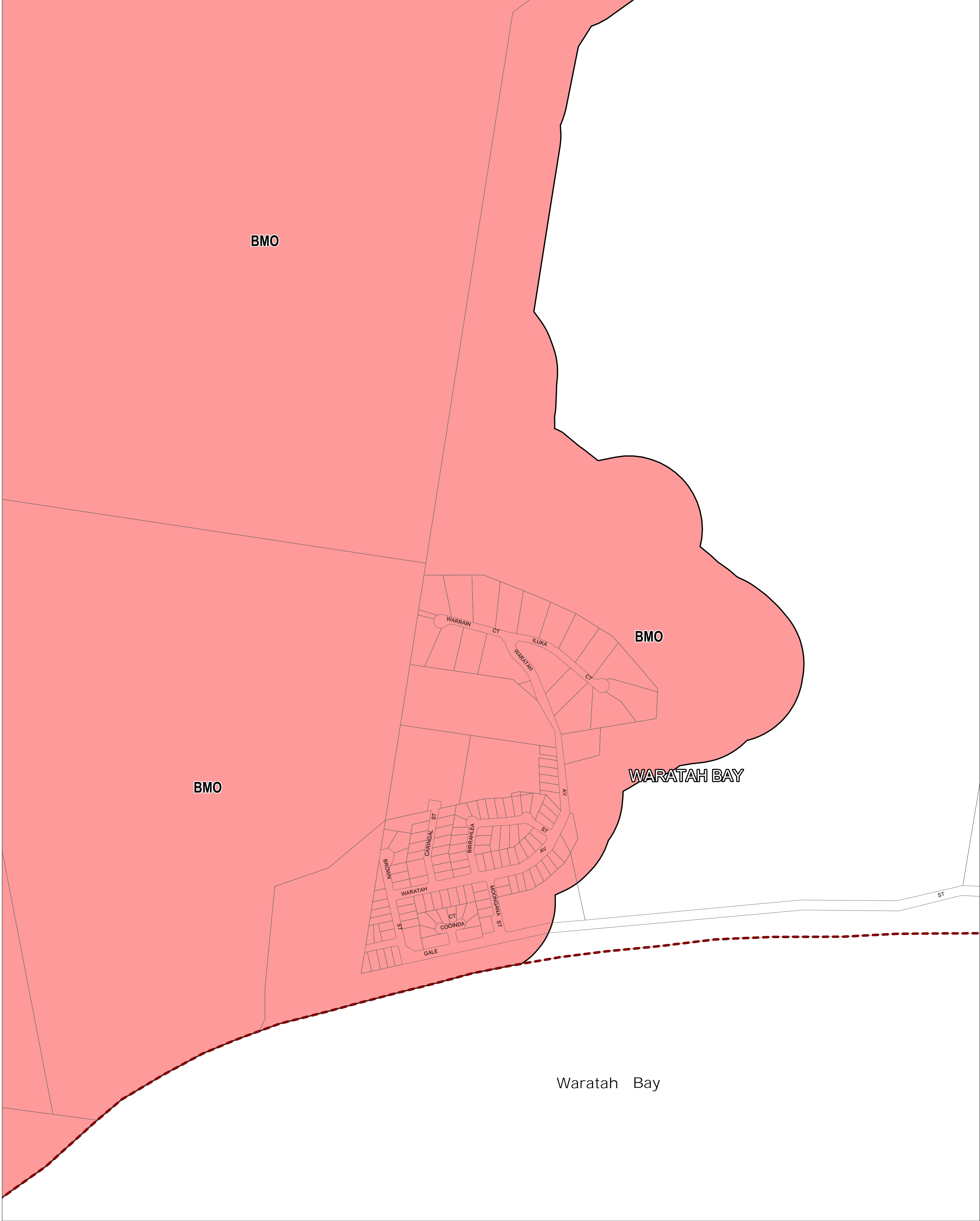
Printed: 10/11/2016

AMENDMENT GC13

Environment,
Land, Water
and Planning

INDEX TO ADJOINING
SCHEME MAPS





This map should be read in conjunction with additional Planning Overlay Maps (if applicable) as indicated on the INDEX TO MAPS.

Overlays

BMO Bushfire Management Overlay



Municipal Boundary



AUSTRALIAN MAP GRID ZONE 55

PREPARED BY: Planning Mapping Services

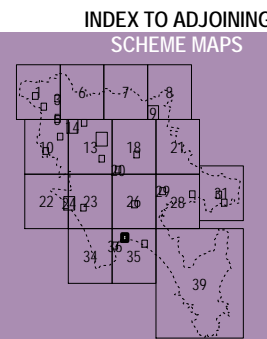


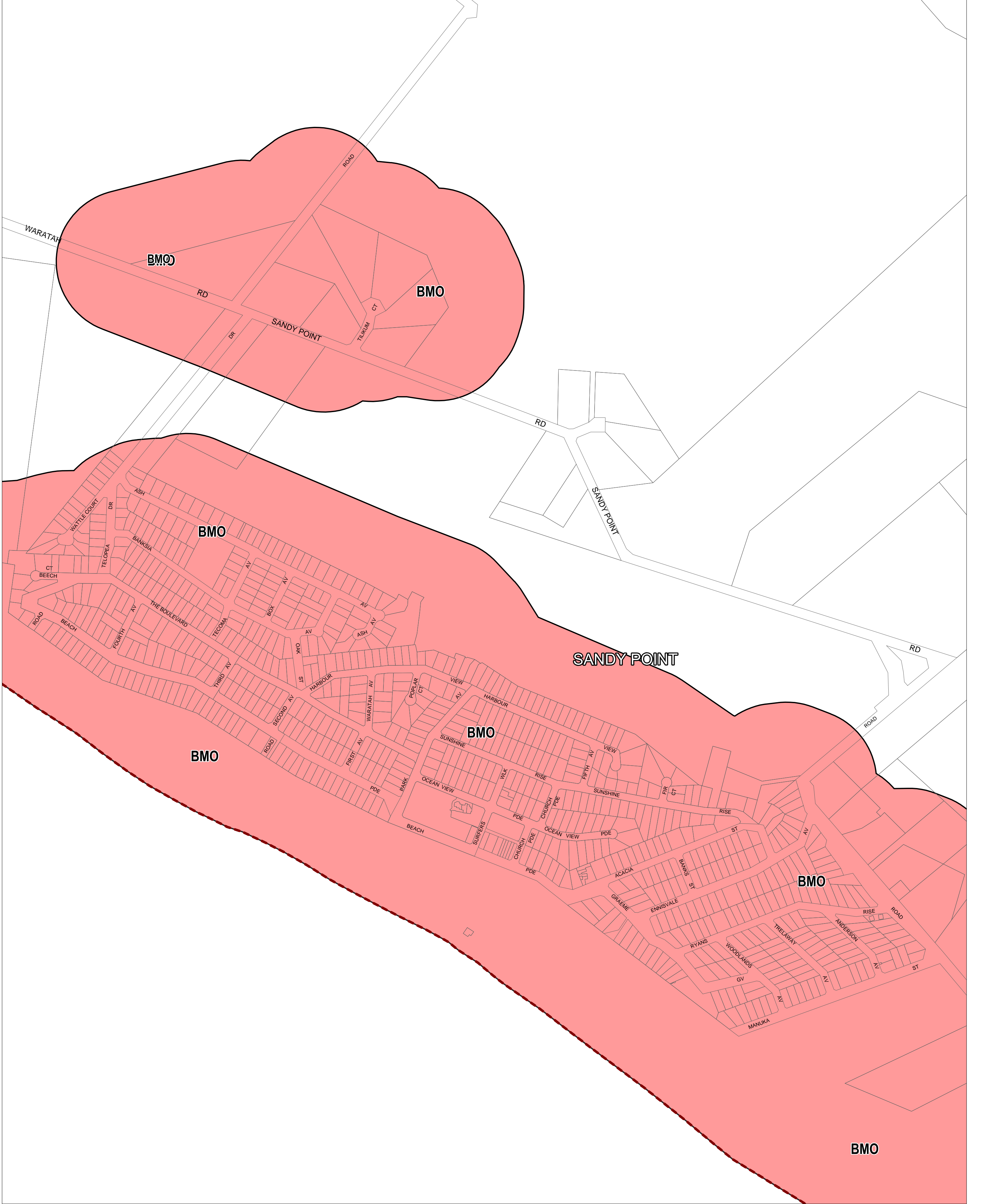
Printed: 10/11/2016

AMENDMENT GC13



Environment,
Land, Water
and Planning





This publication is copyright. No part may be reproduced by any process except in accordance with the provisions of the Copyright Act. © State of Victoria.

This map should be read in conjunction with additional Planning Overlay Maps (if applicable) as indicated on the INDEX TO MAPS.

Overlays

BMO

Bushfire Management Overlay

Municipal Boundary

2000

10

200 m

AUSTRALIAN MAP GRID ZONE 55

PREPARED BY: Planning Mapping Services

VICTORIA

State Government

Environment,
Land, Water
and Planning

10/11/2016

AMENDMENT GC13

INDEX TO ADJOINING
SCHEME MAPS

1

2

3

4

5

6

7

8

9

10

11

12

13

14

15

16

17

18

19

20

21

22

23

24

25

26

27

28

29

30

31

32

33

34

35

36

37

38

39

BUSHFIRE MANAGEMENT OVERLAY

MAP No 38BMO

