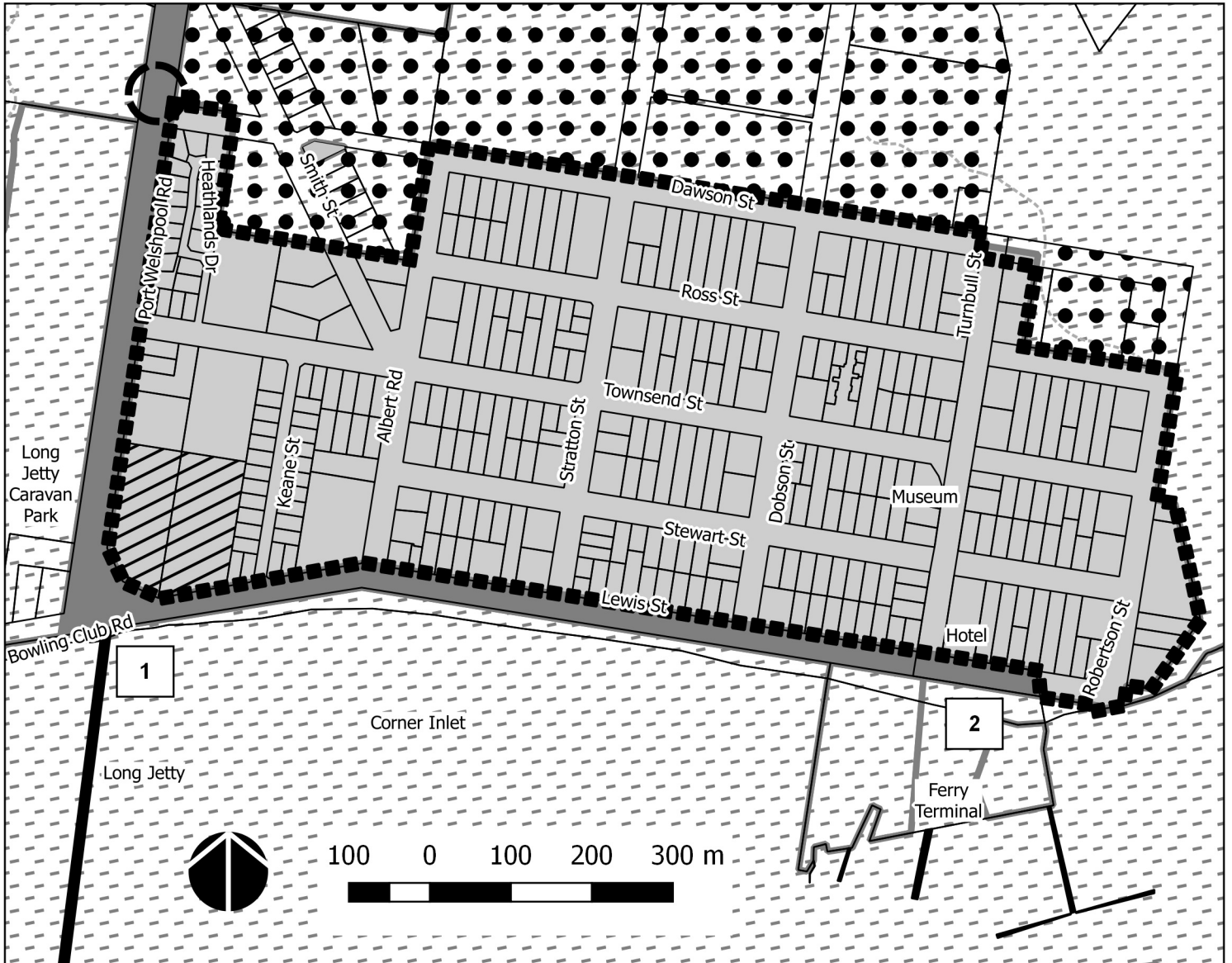












Port Welshpool Framework Plan



Legend

- | | | | | | |
|--|-----------------------|---|-----------------------------|---------------------------------------|--|
|  | Settlement Boundary |  | Urban zoned land | SUPPORT TOURISM OPPORTUNITIES: | |
|  | Settlement Gateway |  | Public zoned land (onshore) | |  Long Jetty Precinct |
|  | Tourism use preferred |  | Major route | |  Marine facility |
|  | Restructure Area |  | Watercourse | | |