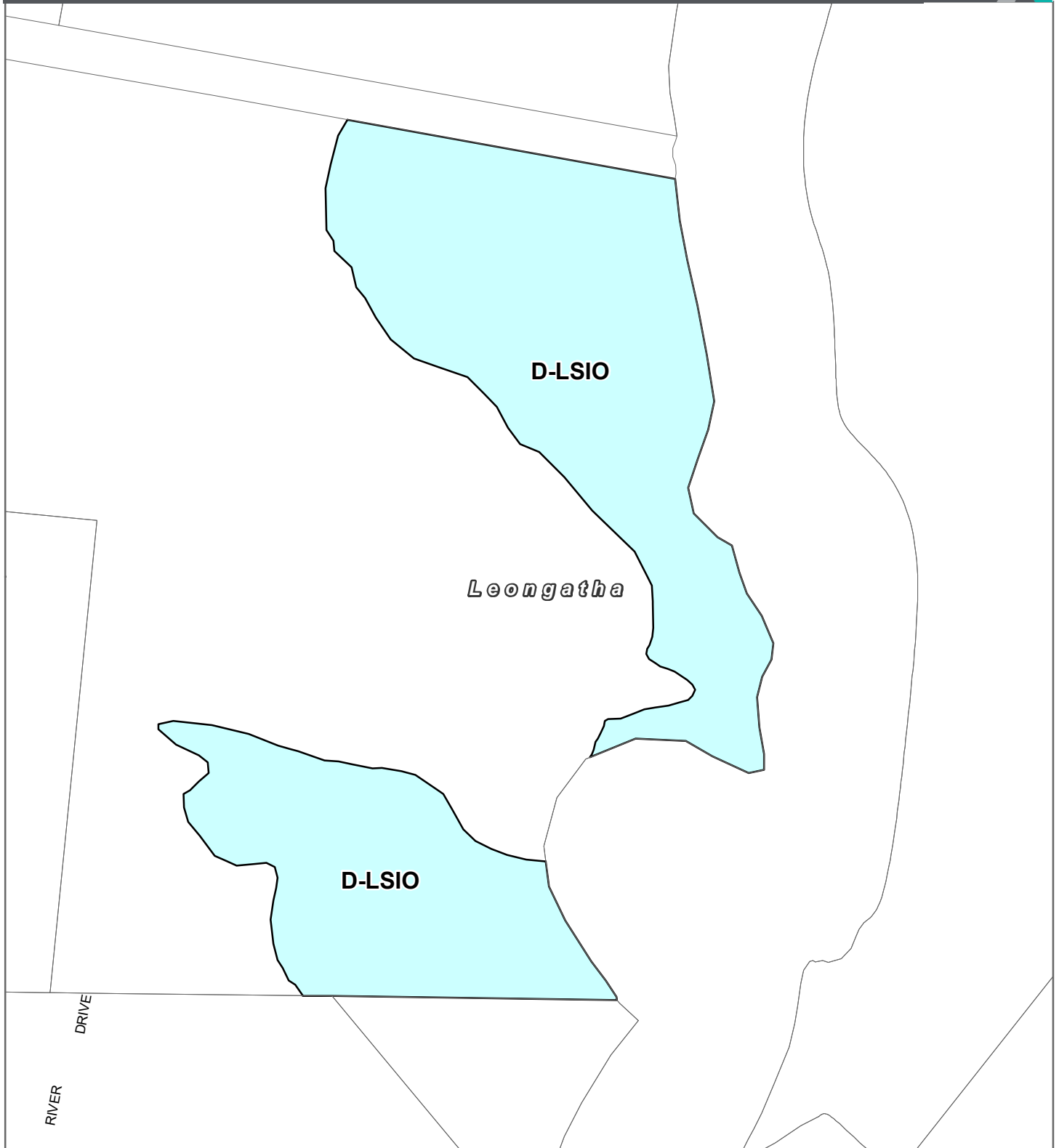




# SOUTH GIPPSLAND PLANNING SCHEME - LOCAL PROVISION

## AMENDMENT C131sgip



### LEGEND

-  D-LSIO - Area to be deleted from a Land Subject to Inundation Overlay
-  Local Government Area



Part of Planning Scheme Map 16LSIO-FO

**Disclaimer**  
This publication may be of assistance to you but the State of Victoria and its employees do not guarantee that the publication is without flaw of any kind or is wholly appropriate for your particular purposes and therefore disclaims all liability for any error, loss or other consequence which may arise from you relying on any information in this publication.

© The State of Victoria Department of Transport and Planning 2024

Planning Group  
Print Date: 20/08/2024  
Amendment Version: 2



Department  
of Transport  
and Planning

