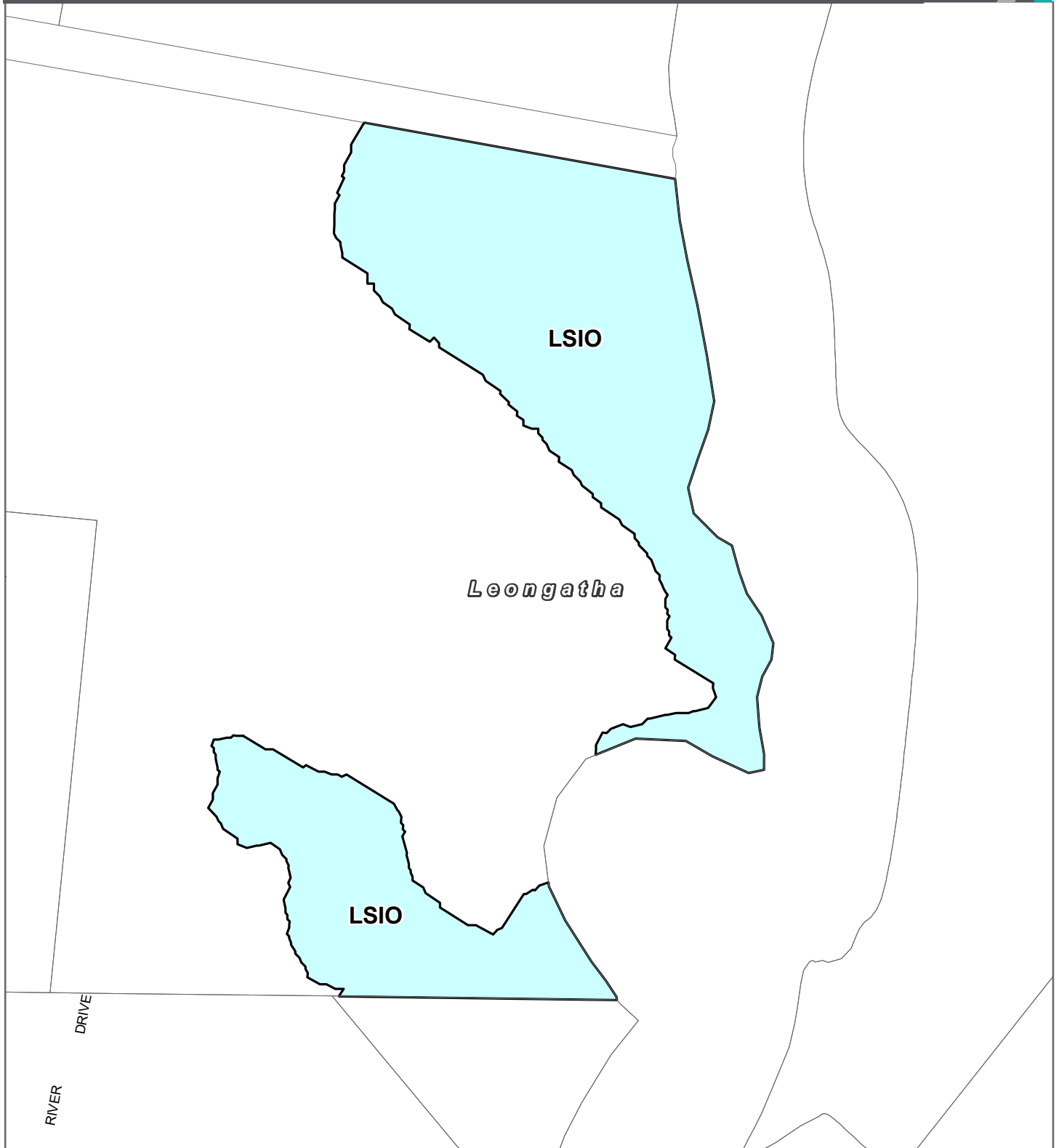




SOUTH GIPPSLAND PLANNING SCHEME - LOCAL PROVISION

AMENDMENT C131sgip



LEGEND

-  LSIO - Land Subject to Inundation Overlay
-  Local Government Area

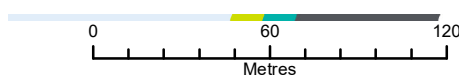


Part of Planning Scheme Map 16LSIO

Disclaimer
This publication may be of assistance to you but the State of Victoria and its employees do not guarantee that the publication is without flaw of any kind or is wholly appropriate for your particular purposes and therefore disclaims all liability for any error, loss or other consequence which may arise from you relying on any information in this publication.

© The State of Victoria Department of Transport and Planning 2024

Planning Group
Print Date: 20/08/2024
Amendment Version: 2



VICTORIA
State Government

Department
of Transport
and Planning