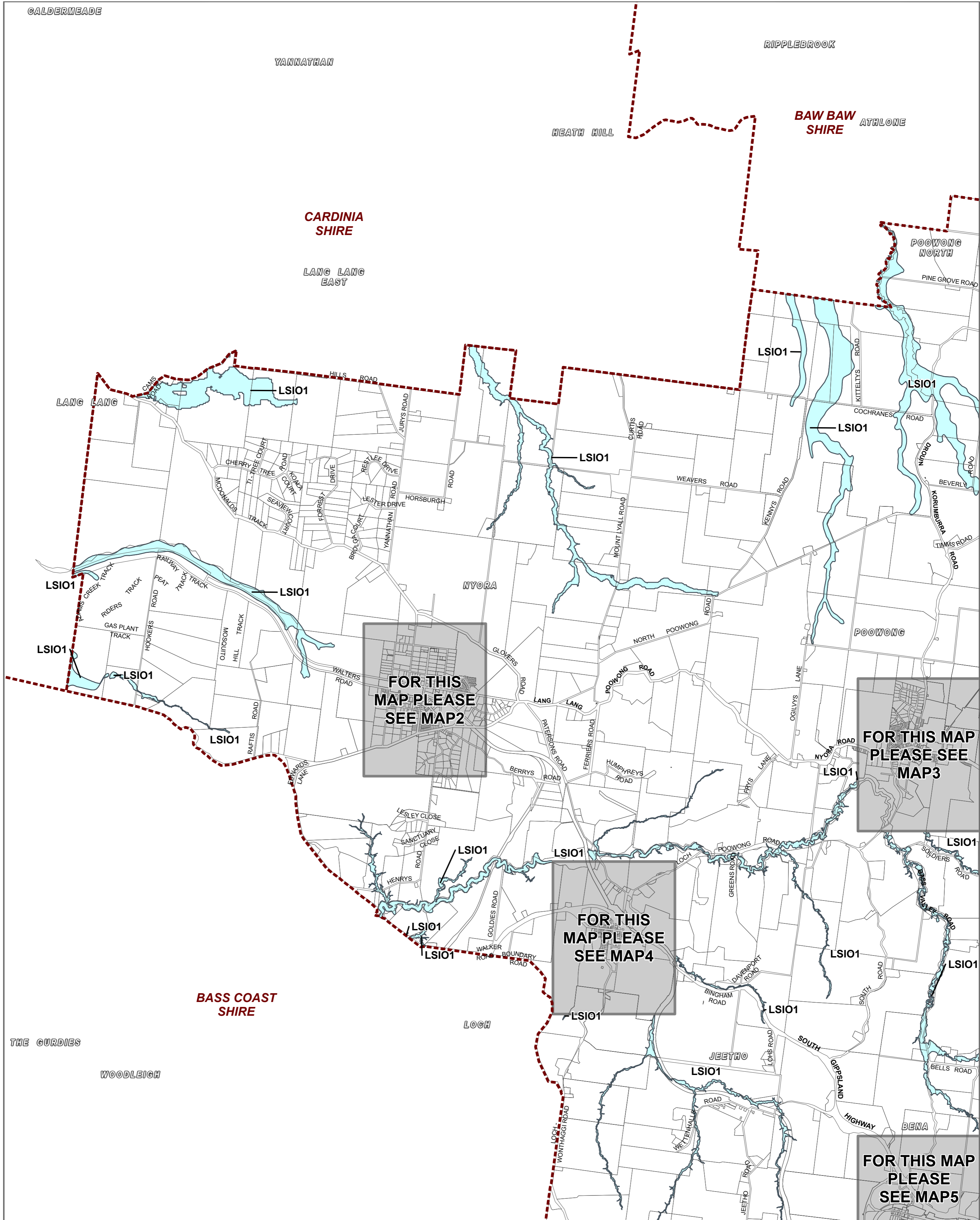


SOUTH GIPPSLAND PLANNING SCHEME - LOCAL PROVISION AMENDMENT C135sgip

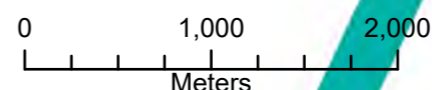


LEGEND
■ LSIO1 - Land Subject to Inundation Overlay - Schedule 1

- - - Municipal Boundary

Disclaimer
 This publication may be of assistance to you but the State of Victoria and its employees do not guarantee that the publication is without flaw of any kind or is wholly appropriate for your particular purposes and therefore disclaims all liability for any error, loss or other consequence which may arise from you relying on any information in this publication.

© The State of Victoria Department of Environment, Land, Water and Planning 2025



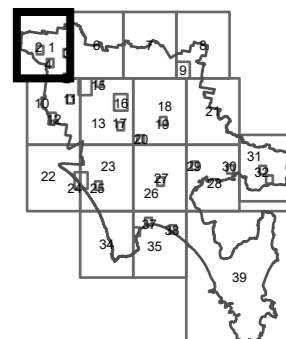
Australian Map Grid Zone 55

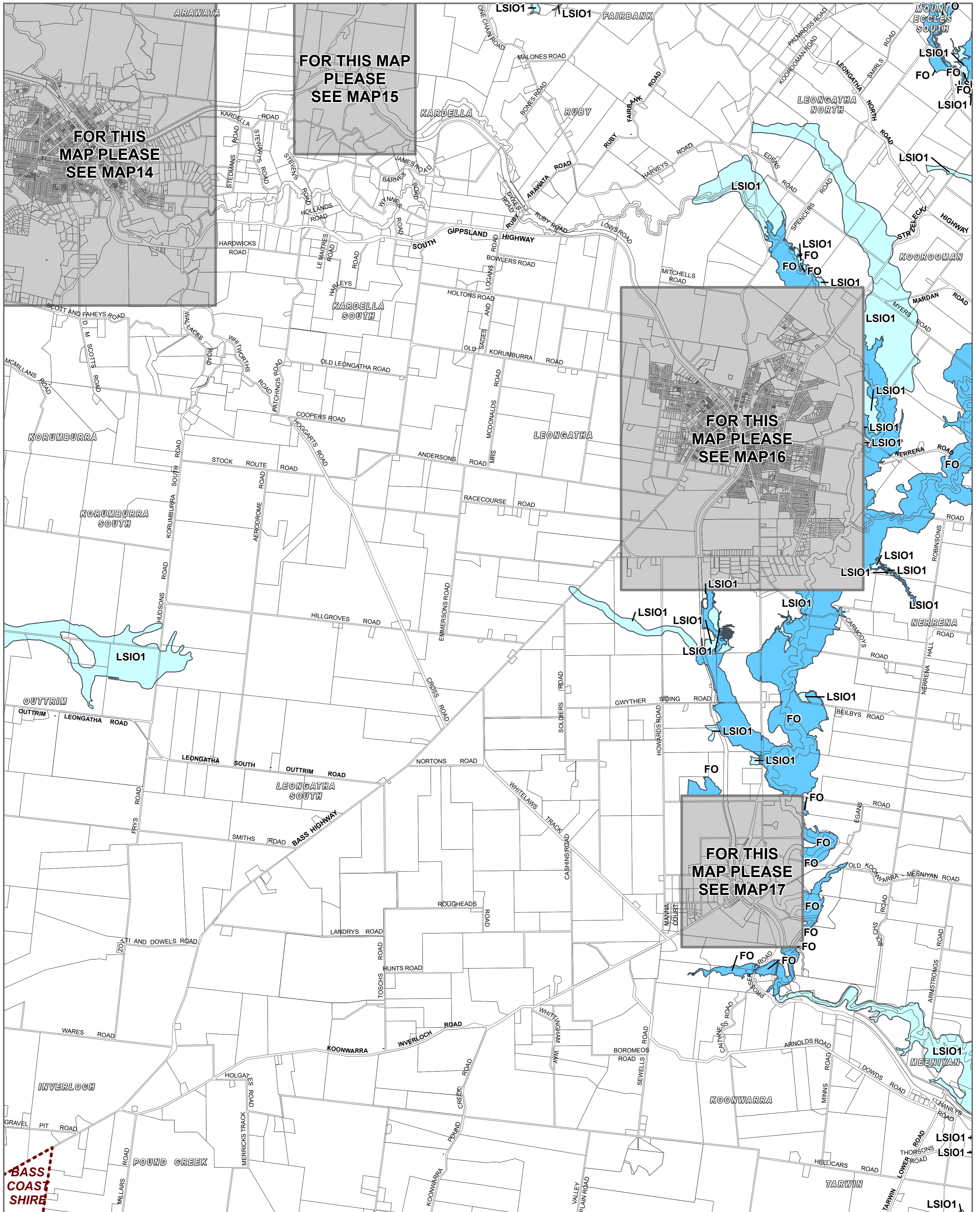
Planning Spatial services
 Printed: 31/10/2025
 Amendment Version: 3



Department of Transport and Planning

INDEX TO ADJOINING SCHEME MAPS





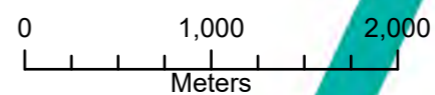
- LEGEND**
- FO - Floodway Overlay
 - LSIO1 - Land Subject to Inundation Overlay - Schedule 1



Municipal Boundary

Disclaimer
 This publication may be of assistance to you but the State of Victoria and its employees do not guarantee that the publication is without flaw of any kind or is wholly appropriate for your particular purposes and therefore disclaims all liability for any error, loss or other consequence which may arise from you relying on any information in this publication.

© The State of Victoria Department of Environment, Land, Water and Planning 2025



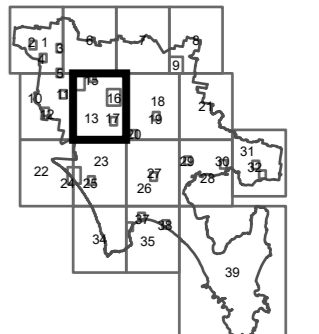
Planning Spatial services
 Printed: 31/10/2025
 Amendment Version: 3

Australian Map Grid Zone 55



Department of Transport and Planning

INDEX TO ADJOINING SCHEME MAPS



SOUTH GIPPSLAND PLANNING SCHEME - LOCAL PROVISION AMENDMENT C135sgip

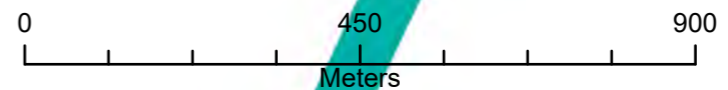


- LEGEND**
- FO - Floodway Overlay
 - LSIO1 - Land Subject to Inundation Overlay - Schedule 1

Municipal Boundary

Disclaimer
This publication may be of assistance to you but the State of Victoria and its employees do not guarantee that the publication is without flaw of any kind or is wholly appropriate for your particular purposes and therefore disclaims all liability for any error, loss or other consequence which may arise from you relying on any information in this publication.

© The State of Victoria Department of Environment, Land, Water and Planning 2025



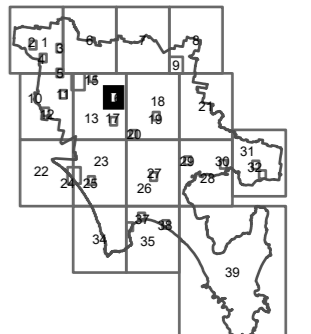
Australian Map Grid Zone 55

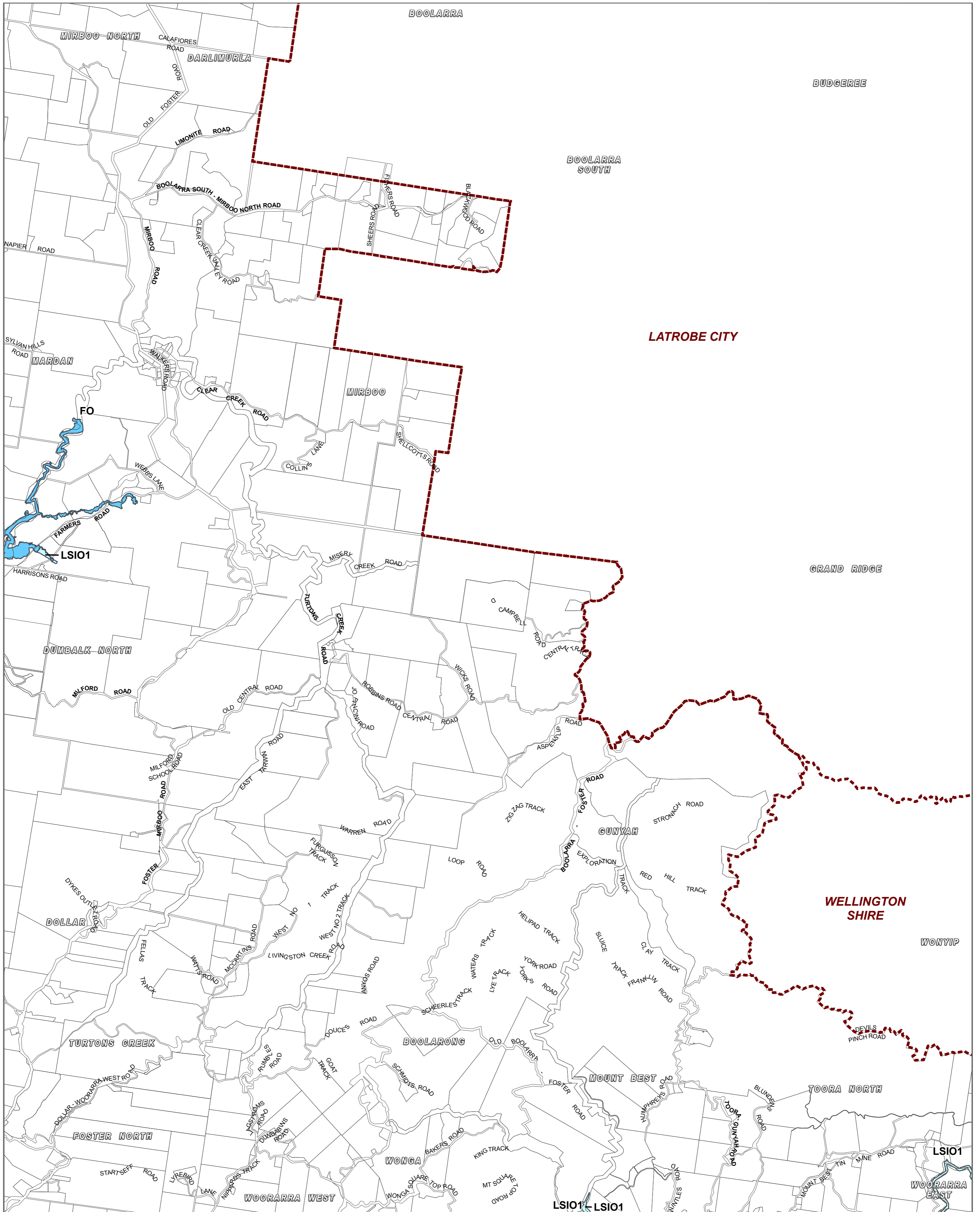
Planning Spatial services
Printed: 31/10/2025
Amendment Version: 3



Department of Transport and Planning

INDEX TO ADJOINING SCHEME MAPS





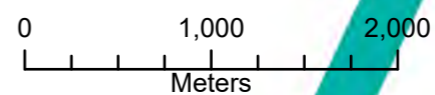
- LEGEND**
- FO - Floodway Overlay
 - LSIO1 - Land Subject to Inundation Overlay - Schedule 1



Municipal Boundary

Disclaimer
This publication may be of assistance to you but the State of Victoria and its employees do not guarantee that the publication is without flaw of any kind or is wholly appropriate for your particular purposes and therefore disclaims all liability for any error, loss or other consequence which may arise from you relying on any information in this publication.

© The State of Victoria Department of Environment, Land, Water and Planning 2025



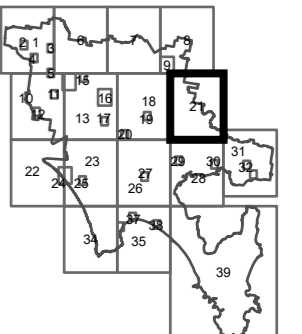
Planning Spatial services
Printed: 31/10/2025
Amendment Version: 3

Australian Map Grid Zone 55



Department of Transport and Planning

INDEX TO ADJOINING SCHEME MAPS





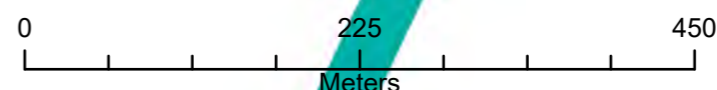
STONY CREEK (FOSTER)

LEGEND
 LSIO1 - Land Subject to Inundation Overlay - Schedule 1

Municipal Boundary

Disclaimer
 This publication may be of assistance to you but the State of Victoria and its employees do not guarantee that the publication is without flaw of any kind or is wholly appropriate for your particular purposes and therefore disclaims all liability for any error, loss or other consequence which may arise from you relying on any information in this publication.

© The State of Victoria Department of Environment, Land, Water and Planning 2025



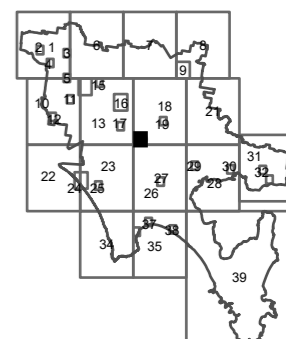
Planning Spatial services
 Printed: 31/10/2025
 Amendment Version: 3

Australian Map Grid Zone 55



Department of Transport and Planning

INDEX TO ADJOINING SCHEME MAPS



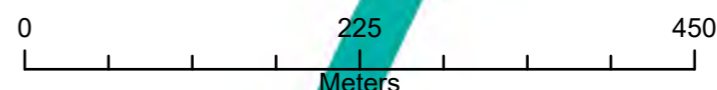


LEGEND
 FO - Floodway Overlay

Municipal Boundary

Disclaimer
 This publication may be of assistance to you but the State of Victoria and its employees do not guarantee that the publication is without flaw of any kind or is wholly appropriate for your particular purposes and therefore disclaims all liability for any error, loss or other consequence which may arise from you relying on any information in this publication.

© The State of Victoria Department of Environment, Land, Water and Planning 2025



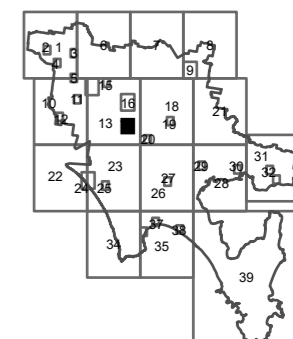
Planning Spatial services
 Printed: 31/10/2025
 Amendment Version: 3

Australian Map Grid Zone 55

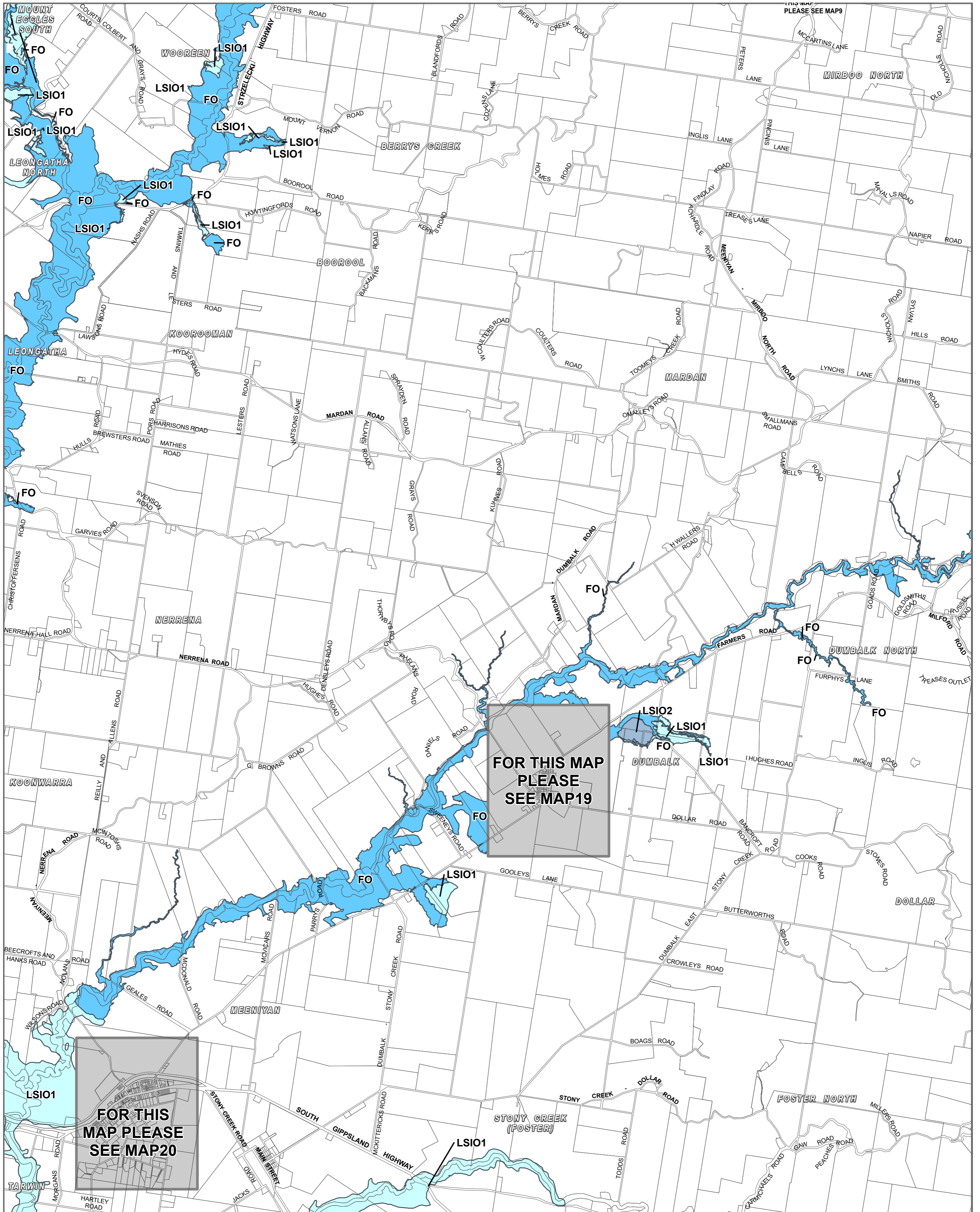


Department of Transport and Planning

INDEX TO ADJOINING SCHEME MAPS



SOUTH GIPPSLAND PLANNING SCHEME - LOCAL PROVISION AMENDMENT C135sgip



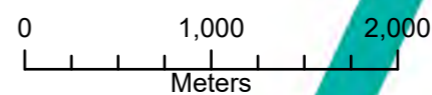
- LEGEND**
- FO - Floodway Overlay
 - LSIO1 - Land Subject to Inundation Overlay - Schedule 1
 - LSIO2 - Land Subject to Inundation Overlay - Schedule 2



Municipal Boundary

Disclaimer
This publication may be of assistance to you but the State of Victoria and its employees do not guarantee that the publication is without flaw of any kind or is wholly appropriate for your particular purposes and therefore disclaims all liability for any error, loss or other consequence which may arise from you relying on any information in this publication.

© The State of Victoria Department of Environment, Land, Water and Planning 2025



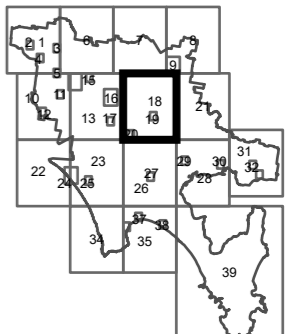
Planning Spatial services
Printed: 31/10/2025
Amendment Version: 3

Australian Map Grid Zone 55



Department of Transport and Planning

INDEX TO ADJOINING SCHEME MAPS





LEGEND
 FO - Floodway Overlay
 LSIO1 - Land Subject to Inundation Overlay - Schedule 1

Municipal Boundary

Disclaimer
 This publication may be of assistance to you but the State of Victoria and its employees do not guarantee that the publication is without flaw of any kind or is wholly appropriate for your particular purposes and therefore disclaims all liability for any error, loss or other consequence which may arise from you relying on any information in this publication.

© The State of Victoria Department of Environment, Land, Water and Planning 2025



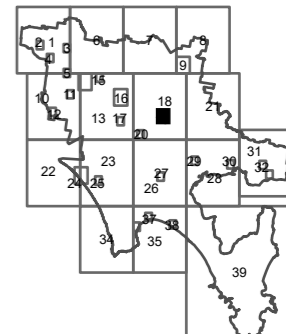
Australian Map Grid Zone 55

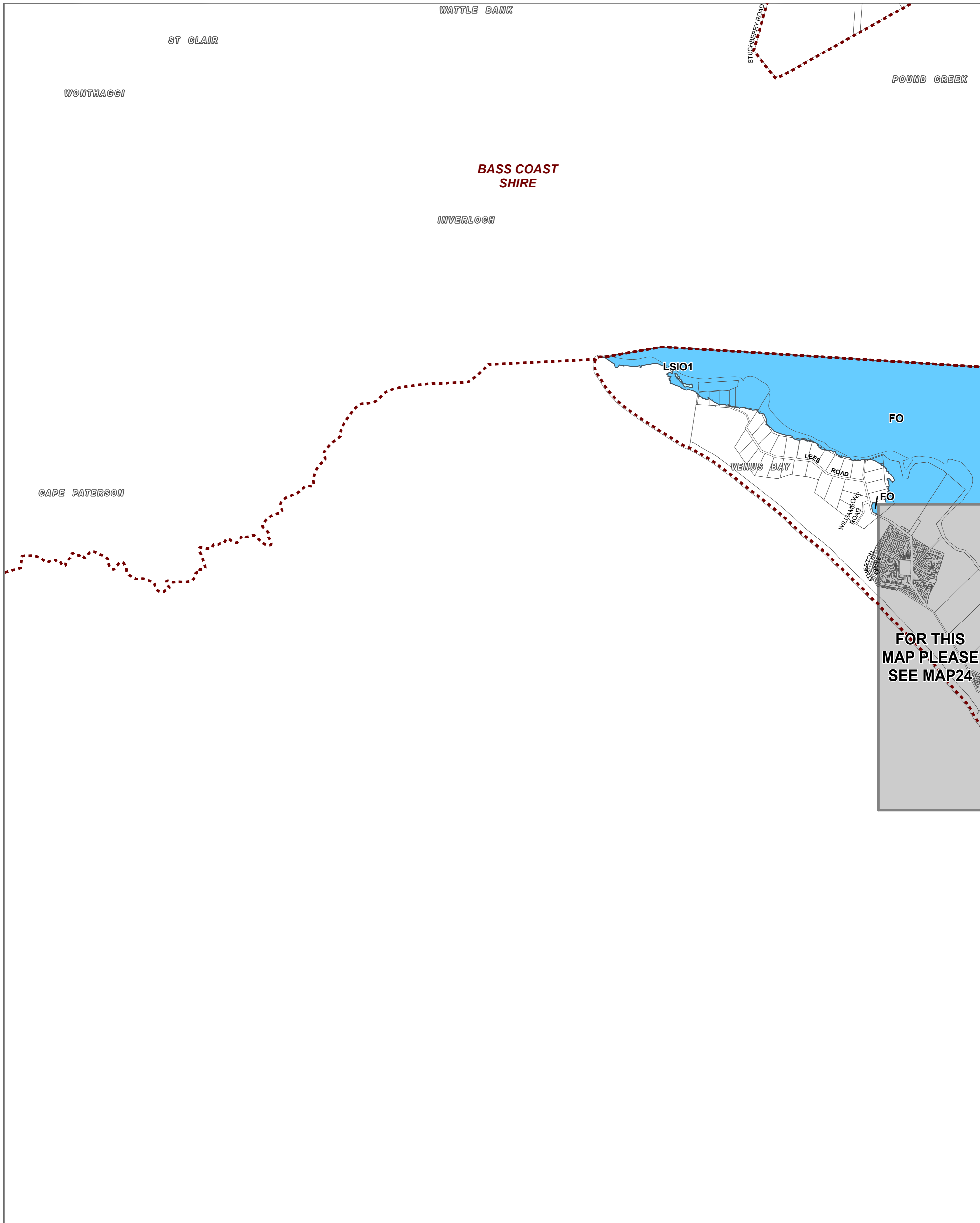
Planning Spatial services
 Printed: 31/10/2025
 Amendment Version: 3



Department of Transport and Planning

INDEX TO ADJOINING SCHEME MAPS



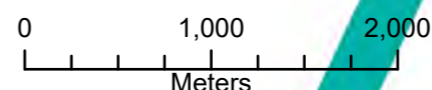


LEGEND
 FO - Floodway Overlay
 LSIO1 - Land Subject to Inundation Overlay - Schedule 1

Municipal Boundary

Disclaimer
 This publication may be of assistance to you but the State of Victoria and its employees do not guarantee that the publication is without flaw of any kind or is wholly appropriate for your particular purposes and therefore disclaims all liability for any error, loss or other consequence which may arise from you relying on any information in this publication.

© The State of Victoria Department of Environment, Land, Water and Planning 2025



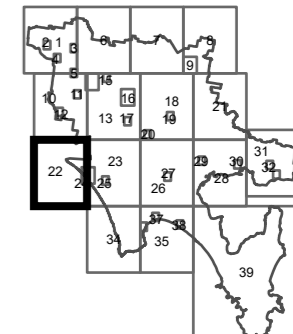
Planning Spatial services
 Printed: 31/10/2025
 Amendment Version: 3

Australian Map Grid Zone 55



Department of Transport and Planning

INDEX TO ADJOINING SCHEME MAPS





LEGEND
 LSIO1 - Land Subject to Inundation Overlay - Schedule 1

Municipal Boundary

Disclaimer
 This publication may be of assistance to you but the State of Victoria and its employees do not guarantee that the publication is without flaw of any kind or is wholly appropriate for your particular purposes and therefore disclaims all liability for any error, loss or other consequence which may arise from you relying on any information in this publication.

© The State of Victoria Department of Environment, Land, Water and Planning 2025



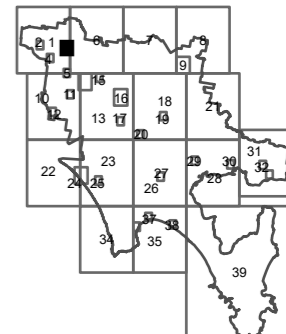
Australian Map Grid Zone 55

Planning Spatial services
 Printed: 31/10/2025
 Amendment Version: 3

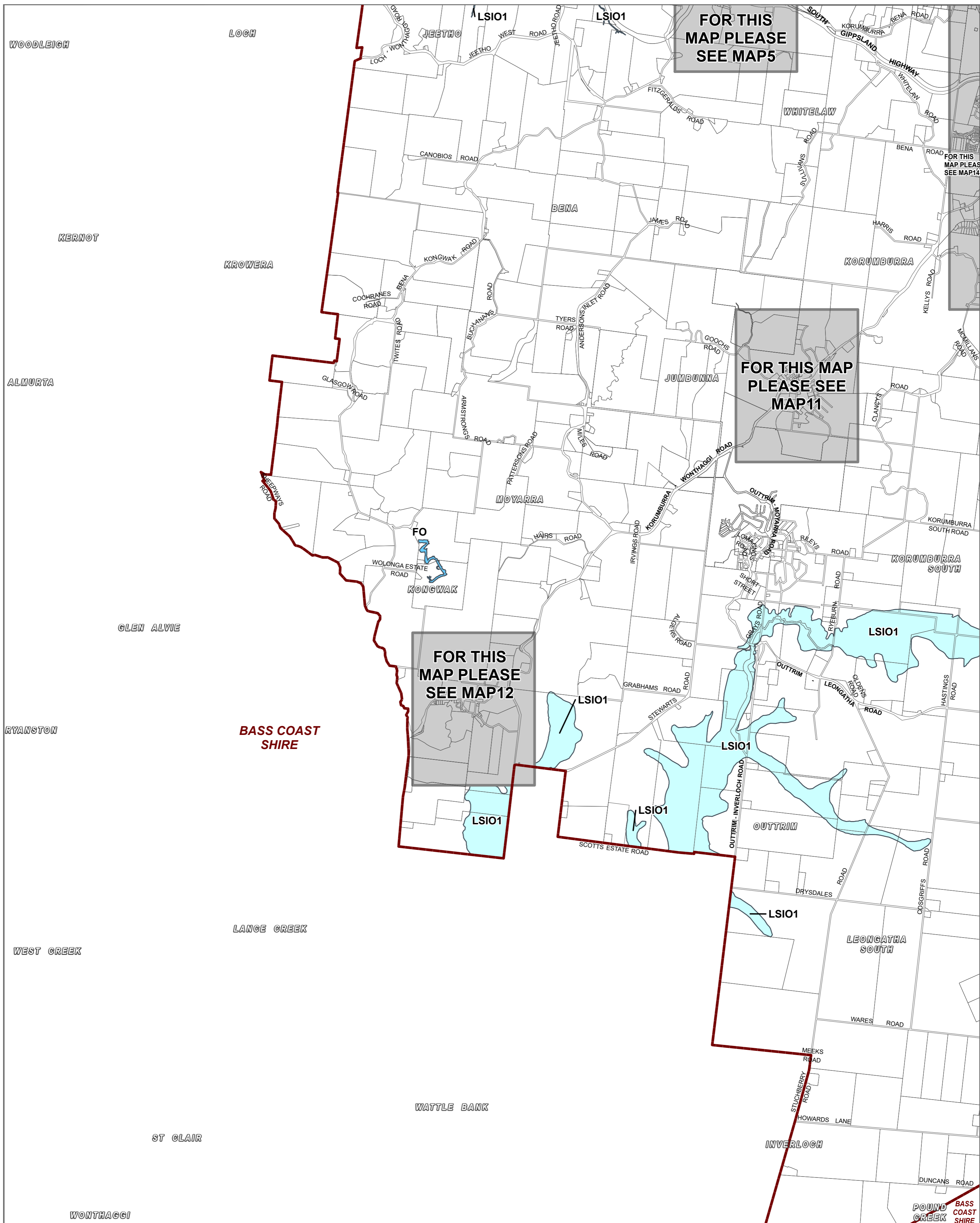


Department of Transport and Planning

INDEX TO ADJOINING SCHEME MAPS



SOUTH GIPPSLAND PLANNING SCHEME - LOCAL PROVISION AMENDMENT C135sgip

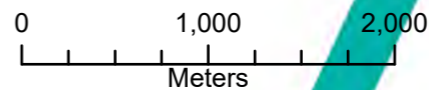


- LEGEND**
- FO - Floodway Overlay
 - LSIO1 - Land Subject to Inundation Overlay - Schedule 1

Municipal Boundary

Disclaimer
This publication may be of assistance to you but the State of Victoria and its employees do not guarantee that the publication is without flaw of any kind or is wholly appropriate for your particular purposes and therefore disclaims all liability for any error, loss or other consequence which may arise from you relying on any information in this publication.

© The State of Victoria Department of Environment, Land, Water and Planning 2025



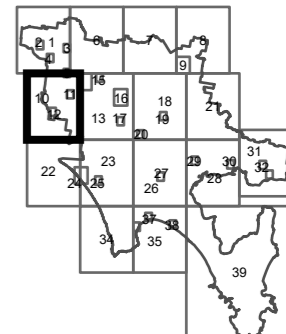
Australian Map Grid Zone 55

Planning Spatial services
Printed: 31/10/2025
Amendment Version: 3



Department of Transport and Planning

INDEX TO ADJOINING SCHEME MAPS



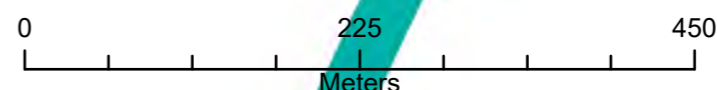


LEGEND
 LSIO1 - Land Subject to Inundation Overlay - Schedule 1

Municipal Boundary

Disclaimer
 This publication may be of assistance to you but the State of Victoria and its employees do not guarantee that the publication is without flaw of any kind or is wholly appropriate for your particular purposes and therefore disclaims all liability for any error, loss or other consequence which may arise from you relying on any information in this publication.

© The State of Victoria Department of Environment, Land, Water and Planning 2025



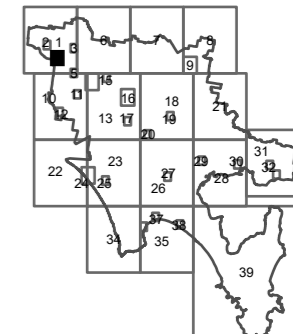
Australian Map Grid Zone 55

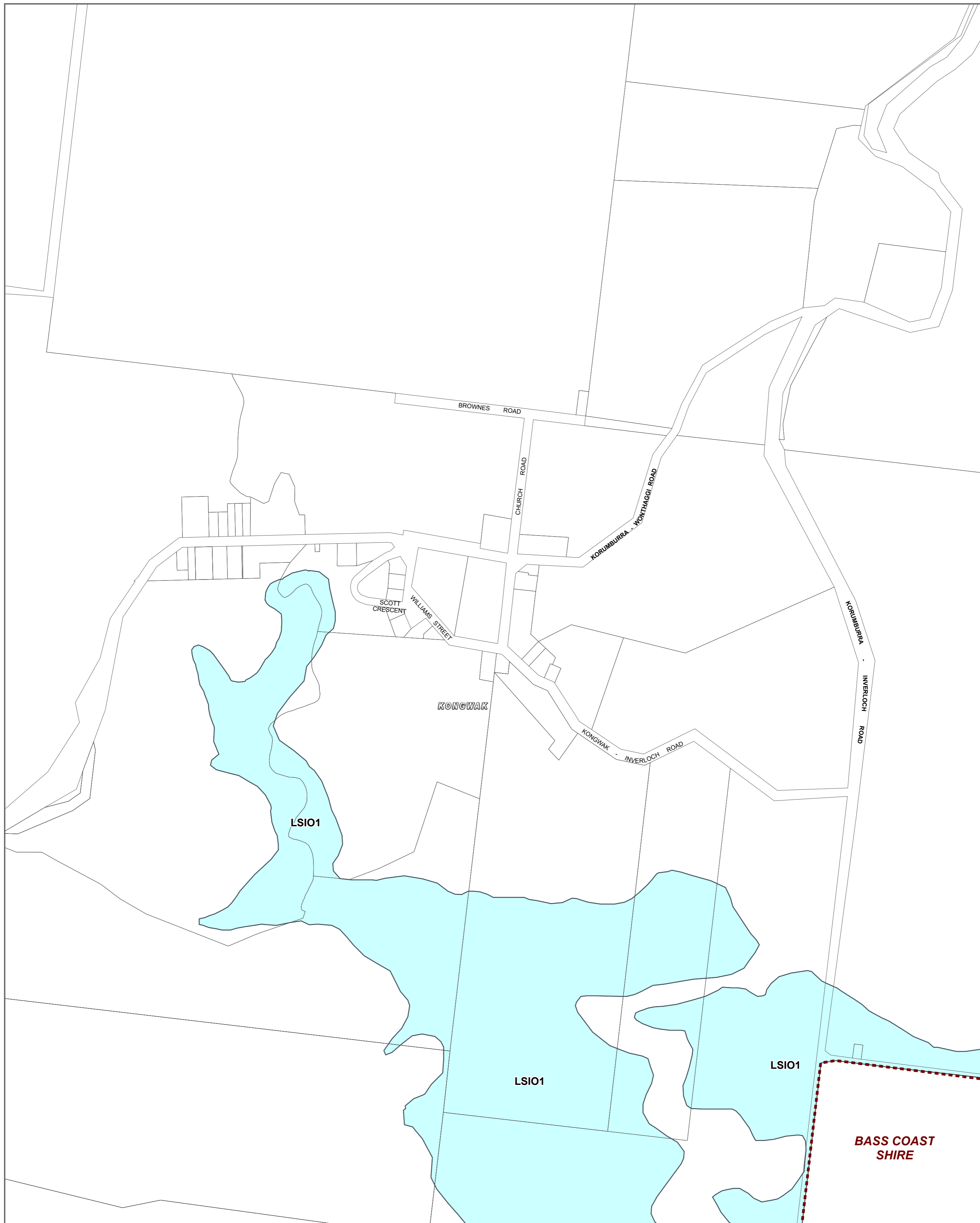
Planning Spatial services
 Printed: 31/10/2025
 Amendment Version: 3



Department of Transport and Planning

INDEX TO ADJOINING SCHEME MAPS





LEGEND
 LSIO1 - Land Subject to Inundation Overlay - Schedule 1

Municipal Boundary

Disclaimer
 This publication may be of assistance to you but the State of Victoria and its employees do not guarantee that the publication is without flaw of any kind or is wholly appropriate for your particular purposes and therefore disclaims all liability for any error, loss or other consequence which may arise from you relying on any information in this publication.

© The State of Victoria Department of Environment, Land, Water and Planning 2025

0 225 450
 Meters



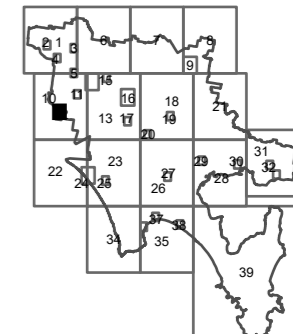
Planning Spatial services
 Printed: 31/10/2025
 Amendment Version: 3

Australian Map Grid Zone 55

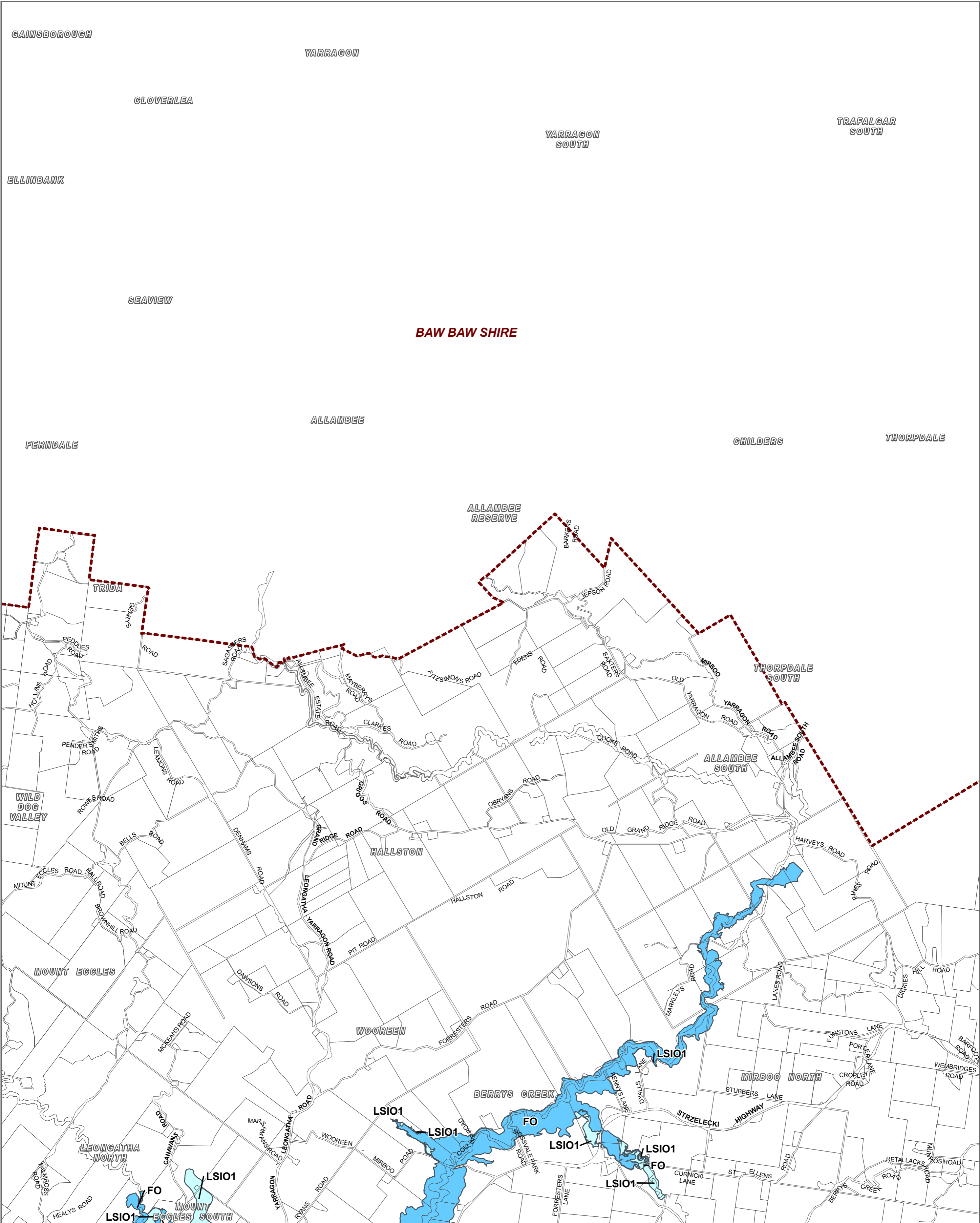


Department of Transport and Planning

INDEX TO ADJOINING SCHEME MAPS

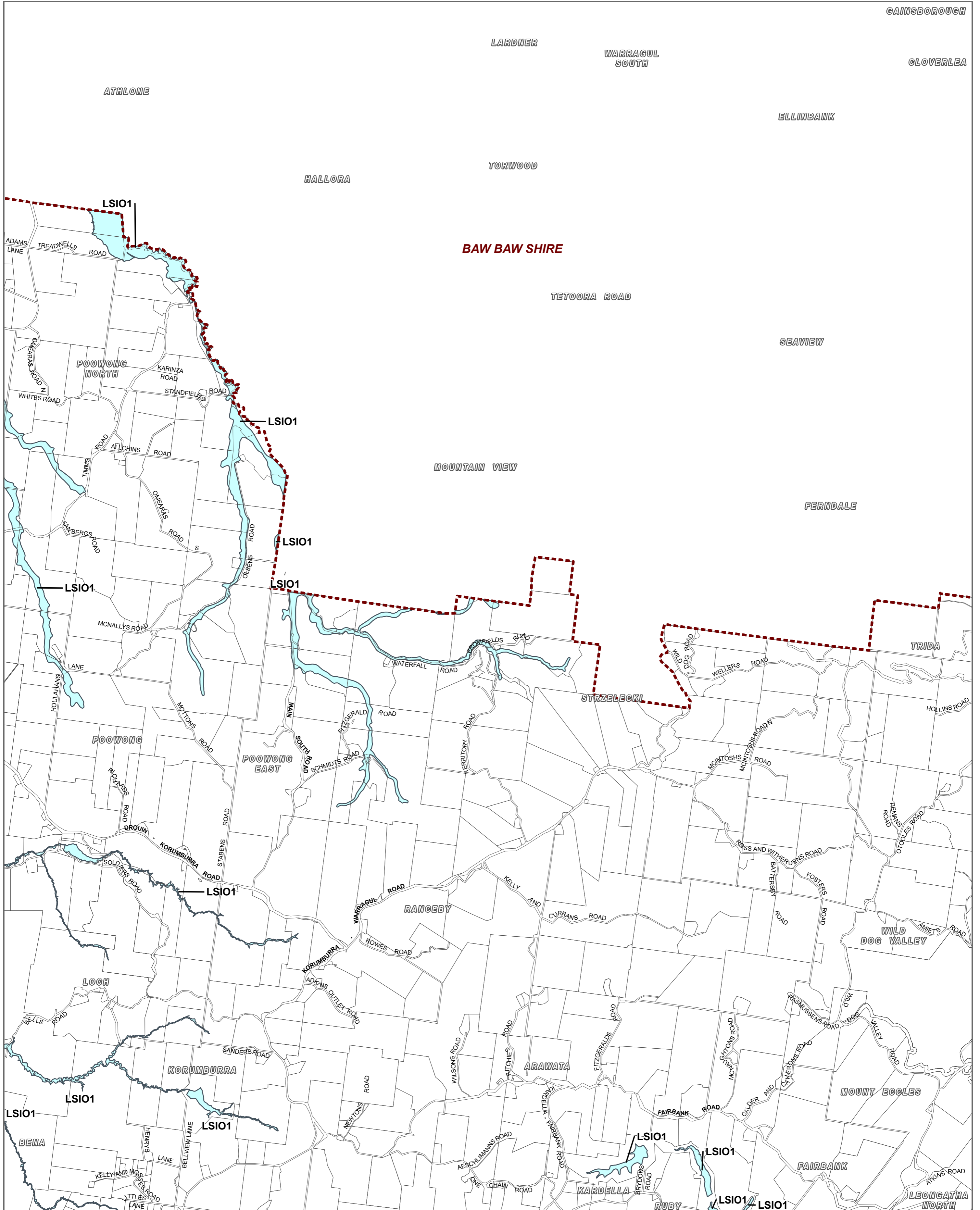


SOUTH GIPPSLAND PLANNING SCHEME - LOCAL PROVISION AMENDMENT C135sgip



<p>LEGEND</p> <ul style="list-style-type: none"> FO - Floodway Overlay LSI01 - Land Subject to Inundation Overlay - Schedule 1 	<p> Municipal Boundary</p>	<p><small>Disclaimer</small> This publication may be of assistance to you but the State of Victoria and its employees do not guarantee that the publication is without flaw of any kind or is wholly appropriate for your particular purposes and therefore disclaims all liability for any error, loss or other consequence which may arise from you relying on any information in this publication.</p> <p><small>© The State of Victoria Department of Environment, Land, Water and Planning 2025</small></p>	<p style="text-align: center;">0 1,000 2,000 Meters</p> <p style="text-align: center;"> Planning Spatial services Printed: 31/10/2025 Amendment Version: 3 </p>	<p style="text-align: center;"> Australian Map Grid Zone 55 Department of Transport and Planning </p>	<p style="text-align: center;">INDEX TO ADJOINING SCHEME MAPS</p>
---	--	--	---	--	--

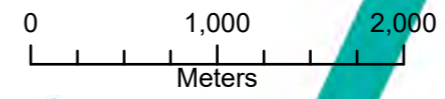
SOUTH GIPPSLAND PLANNING SCHEME - LOCAL PROVISION AMENDMENT C135sgip



LEGEND
■ LSIO1 - Land Subject to Inundation Overlay - Schedule 1

- - - Municipal Boundary

Disclaimer
 This publication may be of assistance to you but the State of Victoria and its employees do not guarantee that the publication is without flaw of any kind or is wholly appropriate for your particular purposes and therefore disclaims all liability for any error, loss or other consequence which may arise from you relying on any information in this publication.
 © The State of Victoria Department of Environment, Land, Water and Planning 2025



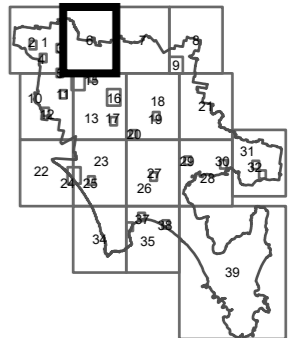
Planning Spatial services
 Printed: 31/10/2025
 Amendment Version: 3

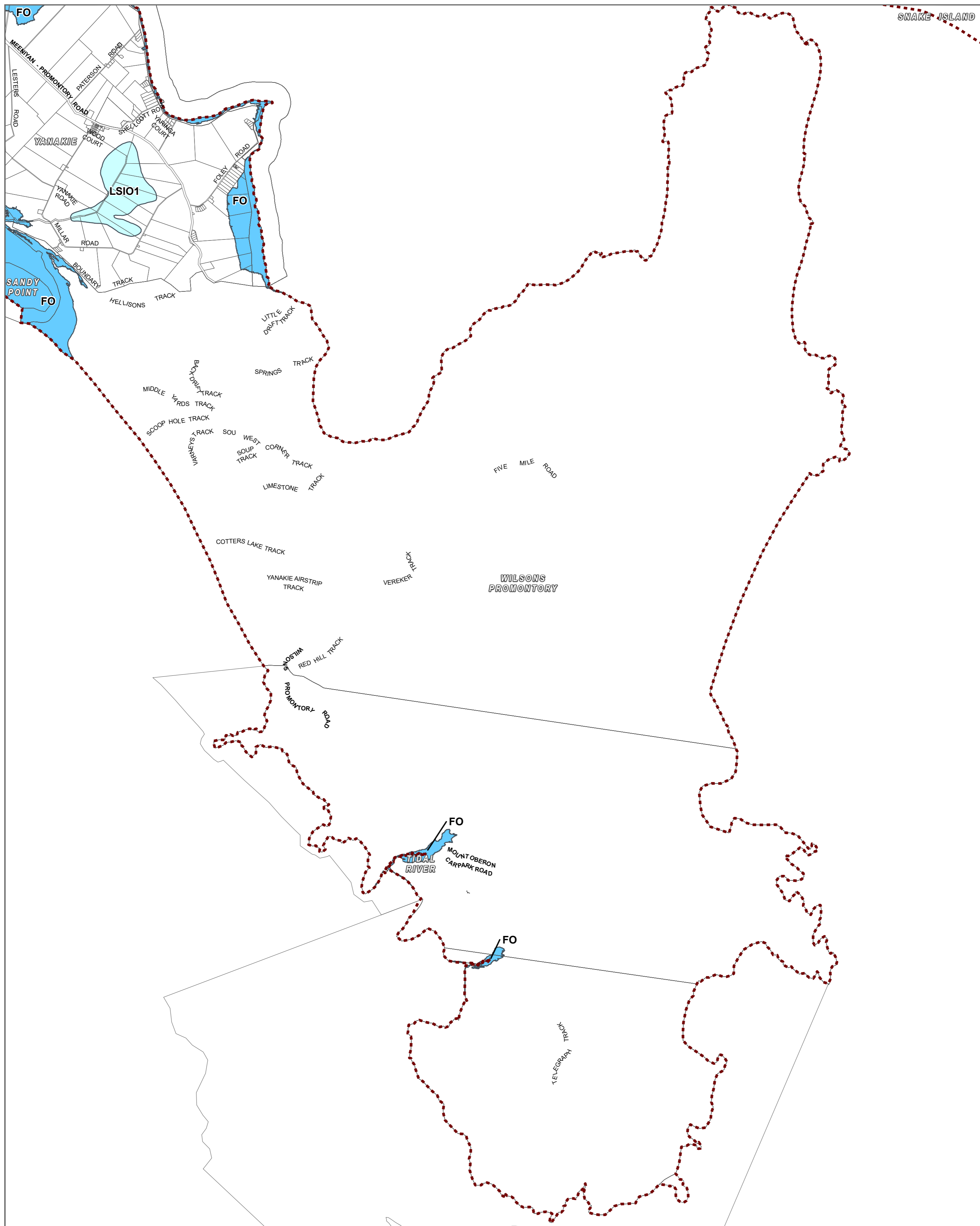
Australian Map Grid Zone 55



Department of Transport and Planning

INDEX TO ADJOINING SCHEME MAPS



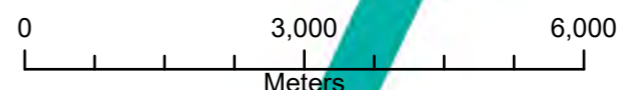


- LEGEND**
- FO - Floodway Overlay
 - LSIO1 - Land Subject to Inundation Overlay - Schedule 1

Municipal Boundary

Disclaimer
 This publication may be of assistance to you but the State of Victoria and its employees do not guarantee that the publication is without flaw of any kind or is wholly appropriate for your particular purposes and therefore disclaims all liability for any error, loss or other consequence which may arise from you relying on any information in this publication.

© The State of Victoria Department of Environment, Land, Water and Planning 2025



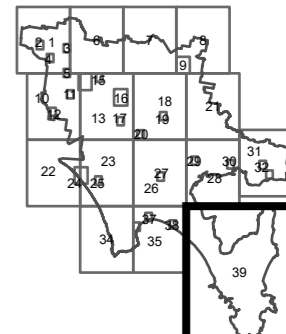
Planning Spatial services
 Printed: 31/10/2025
 Amendment Version: 3

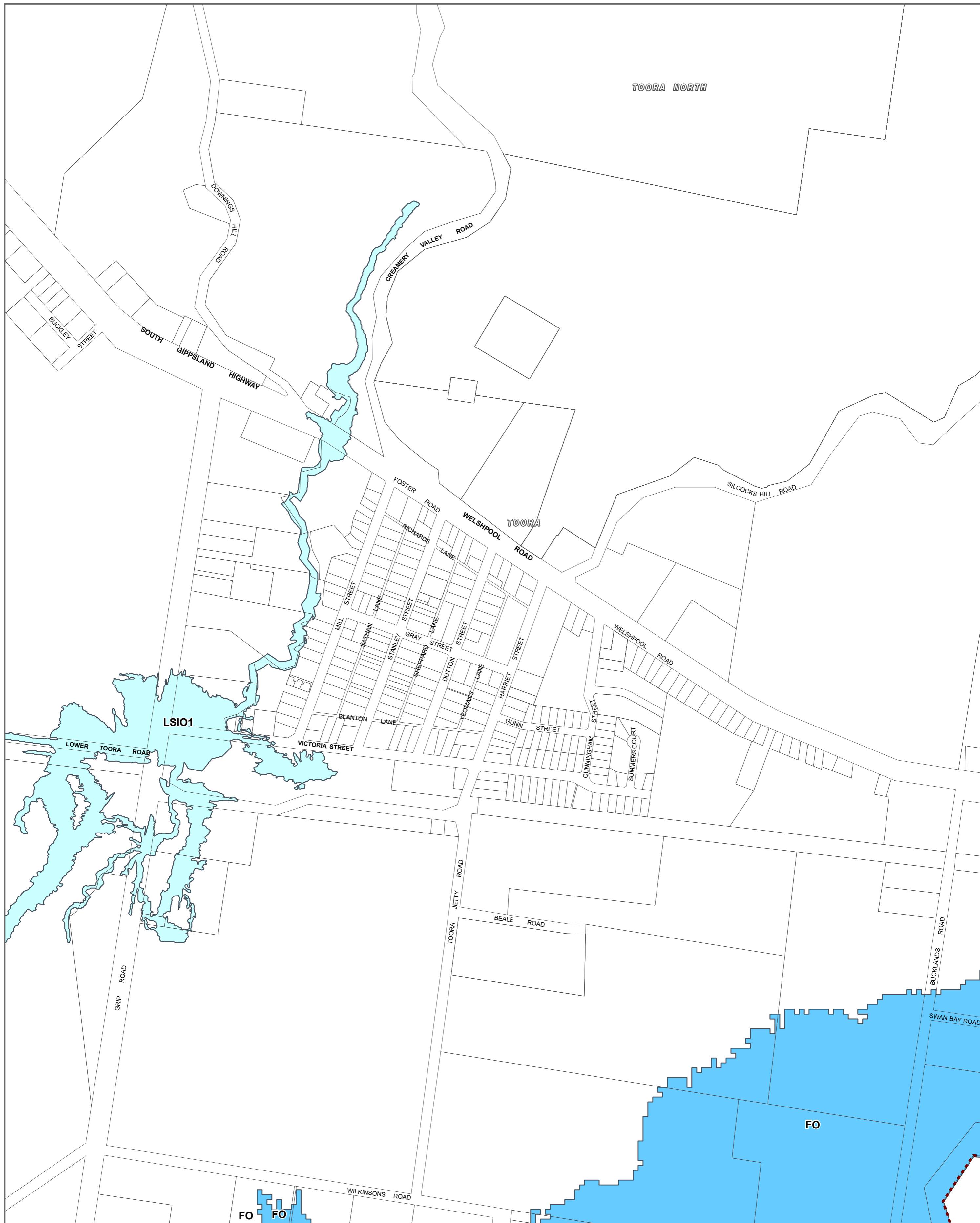
Australian Map Grid Zone 55



Department of Transport and Planning

INDEX TO ADJOINING SCHEME MAPS





- LEGEND**
- FO - Floodway Overlay
 - LSIO1 - Land Subject to Inundation Overlay - Schedule 1



Municipal Boundary

Disclaimer
 This publication may be of assistance to you but the State of Victoria and its employees do not guarantee that the publication is without flaw of any kind or is wholly appropriate for your particular purposes and therefore disclaims all liability for any error, loss or other consequence which may arise from you relying on any information in this publication.

© The State of Victoria Department of Environment, Land, Water and Planning 2025



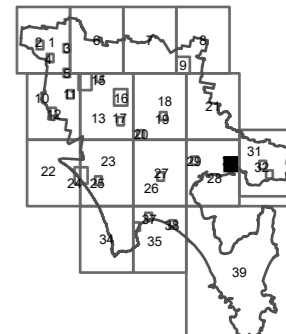
Australian Map Grid Zone 55

Planning Spatial services
 Printed: 31/10/2025
 Amendment Version: 3



Department of Transport and Planning

INDEX TO ADJOINING SCHEME MAPS





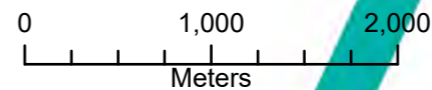
- LEGEND**
- FO - Floodway Overlay
 - LSIO1 - Land Subject to Inundation Overlay - Schedule 1
 - LSIO2 - Land Subject to Inundation Overlay - Schedule 2



Municipal Boundary

Disclaimer
This publication may be of assistance to you but the State of Victoria and its employees do not guarantee that the publication is without flaw of any kind or is wholly appropriate for your particular purposes and therefore disclaims all liability for any error, loss or other consequence which may arise from you relying on any information in this publication.

© The State of Victoria Department of Environment, Land, Water and Planning 2025



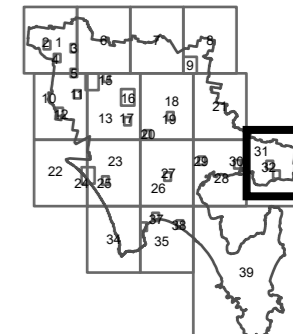
Planning Spatial services
Printed: 31/10/2025
Amendment Version: 3

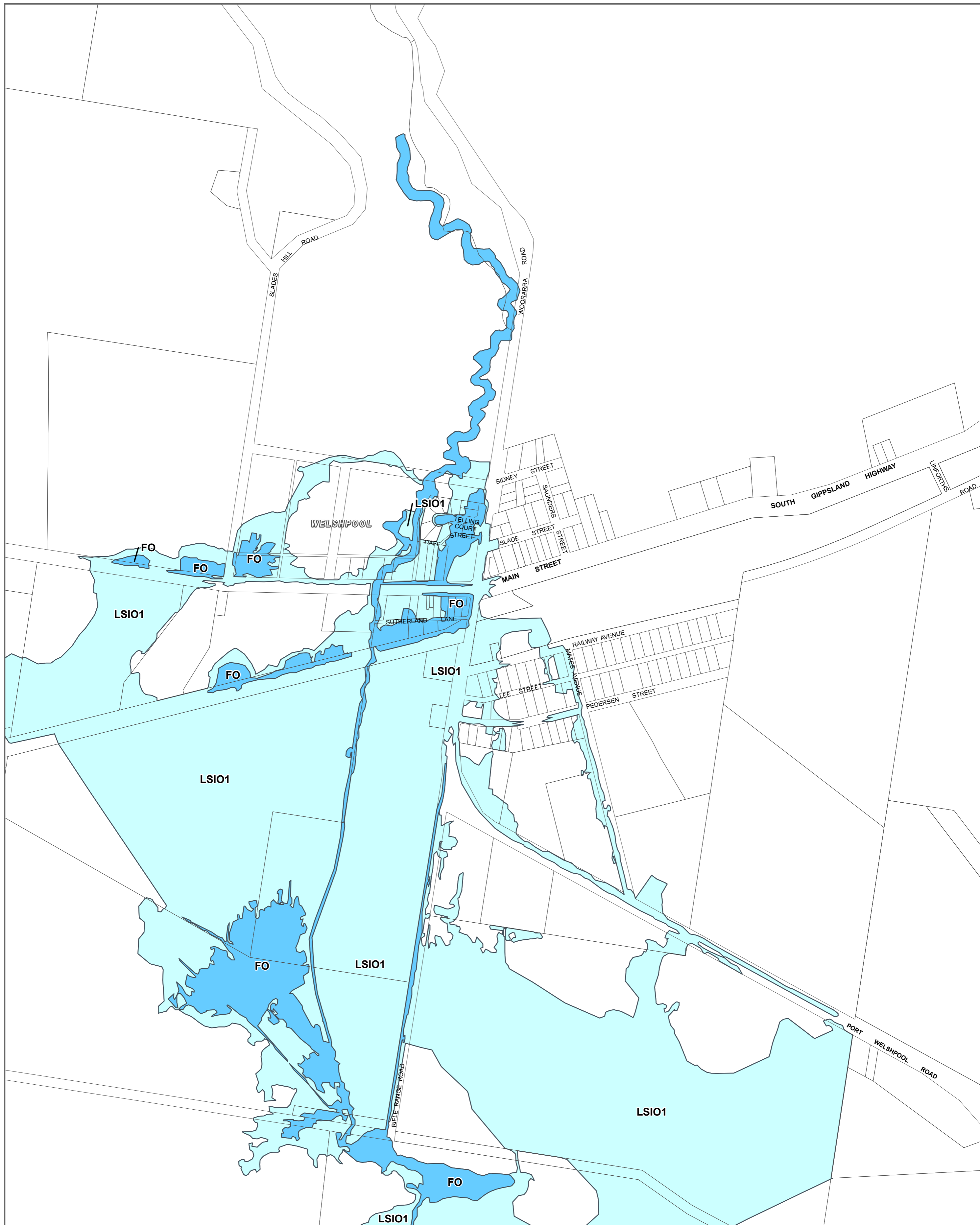
Australian Map Grid Zone 55



Department of Transport and Planning

INDEX TO ADJOINING SCHEME MAPS





LEGEND
 FO - Floodway Overlay
 LSIO1 - Land Subject to Inundation Overlay - Schedule 1



Municipal Boundary

Disclaimer
 This publication may be of assistance to you but the State of Victoria and its employees do not guarantee that the publication is without flaw of any kind or is wholly appropriate for your particular purposes and therefore disclaims all liability for any error, loss or other consequence which may arise from you relying on any information in this publication.

© The State of Victoria Department of Environment, Land, Water and Planning 2025



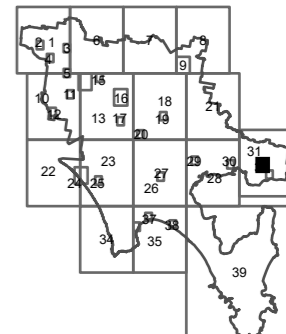
Australian Map Grid Zone 55

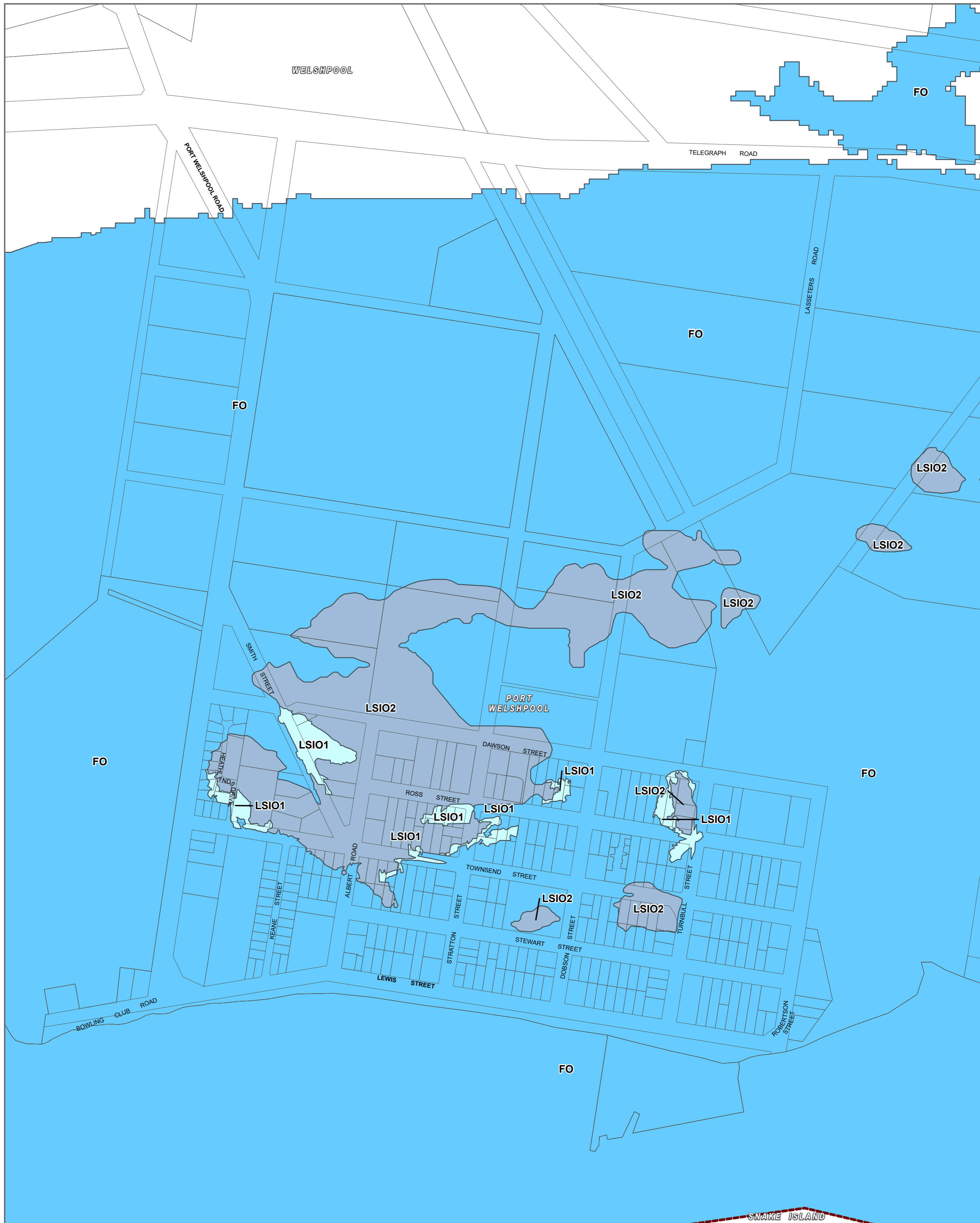
Planning Spatial services
 Printed: 31/10/2025
 Amendment Version: 3



Department of Transport and Planning

INDEX TO ADJOINING SCHEME MAPS





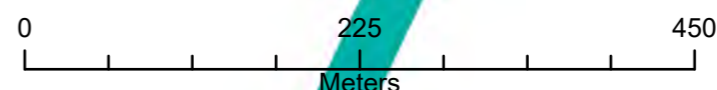
- LEGEND**
- FO - Floodway Overlay
 - LSIO1 - Land Subject to Inundation Overlay - Schedule 1
 - LSIO2 - Land Subject to Inundation Overlay - Schedule 2



Municipal Boundary

Disclaimer
 This publication may be of assistance to you but the State of Victoria and its employees do not guarantee that the publication is without flaw of any kind or is wholly appropriate for your particular purposes and therefore disclaims all liability for any error, loss or other consequence which may arise from you relying on any information in this publication.

© The State of Victoria Department of Environment, Land, Water and Planning 2025



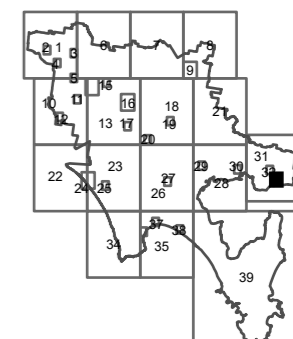
Australian Map Grid Zone 55

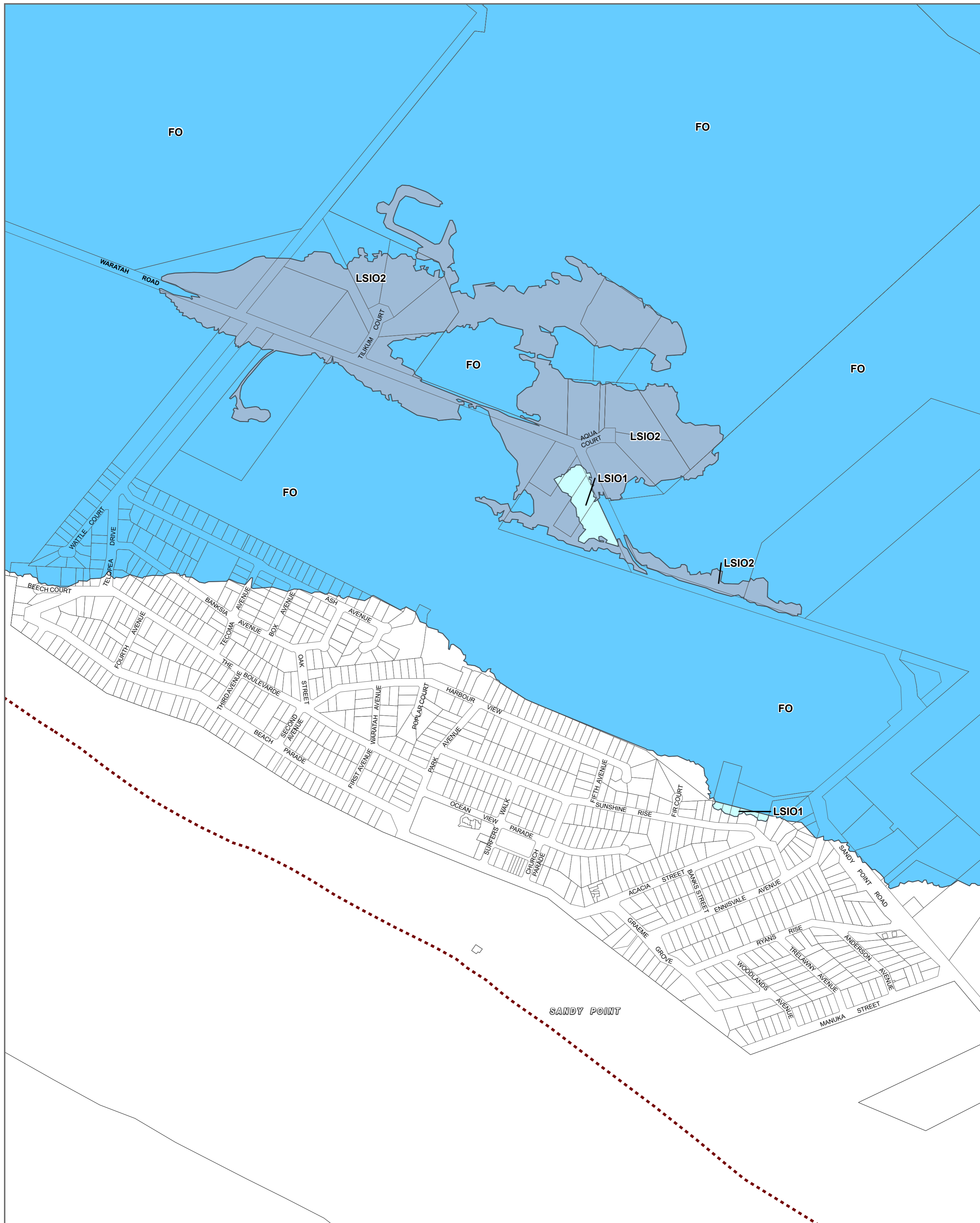
Planning Spatial services
 Printed: 31/10/2025
 Amendment Version: 3



Department of Transport and Planning

INDEX TO ADJOINING SCHEME MAPS





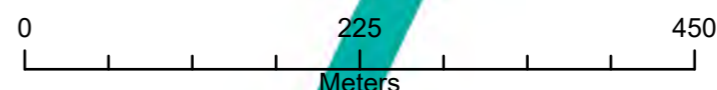
- LEGEND**
- FO - Floodway Overlay
 - LSIO1 - Land Subject to Inundation Overlay - Schedule 1
 - LSIO2 - Land Subject to Inundation Overlay - Schedule 2



Municipal Boundary

Disclaimer
 This publication may be of assistance to you but the State of Victoria and its employees do not guarantee that the publication is without flaw of any kind or is wholly appropriate for your particular purposes and therefore disclaims all liability for any error, loss or other consequence which may arise from you relying on any information in this publication.

© The State of Victoria Department of Environment, Land, Water and Planning 2025



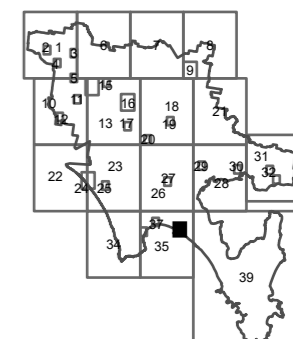
Australian Map Grid Zone 55

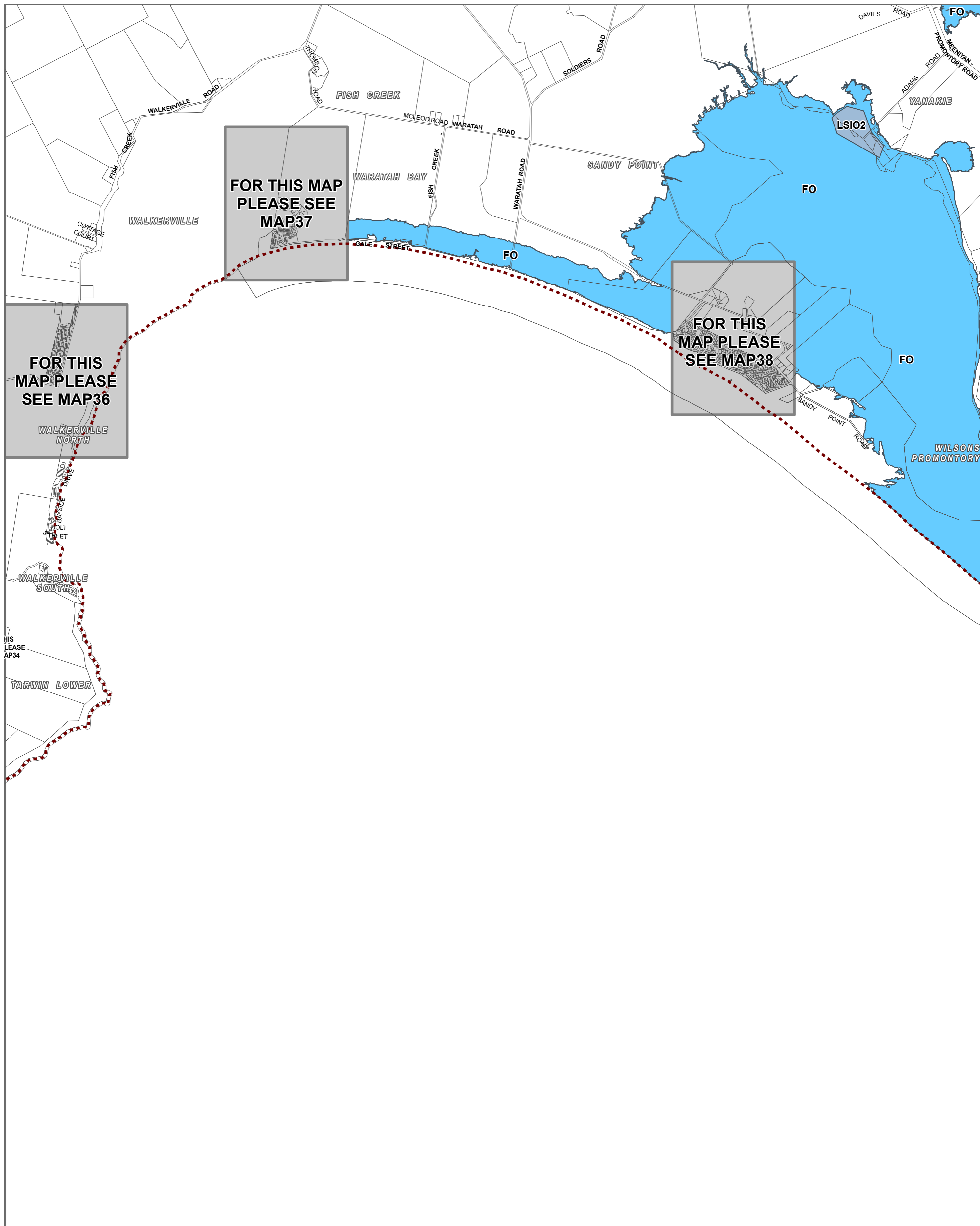
Planning Spatial services
 Printed: 31/10/2025
 Amendment Version: 3



Department of Transport and Planning

INDEX TO ADJOINING SCHEME MAPS





LEGEND
 FO - Floodway Overlay
 LSI02 - Land Subject to Inundation Overlay - Schedule 2

--- Municipal Boundary

Disclaimer
 This publication may be of assistance to you but the State of Victoria and its employees do not guarantee that the publication is without flaw of any kind or is wholly appropriate for your particular purposes and therefore disclaims all liability for any error, loss or other consequence which may arise from you relying on any information in this publication.

© The State of Victoria Department of Environment, Land, Water and Planning 2025

0 1,000 2,000
 Meters



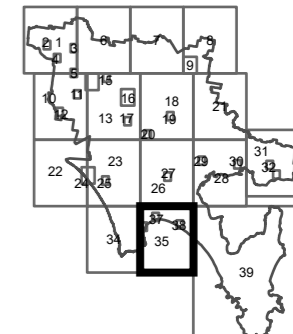
Australian Map Grid Zone 55

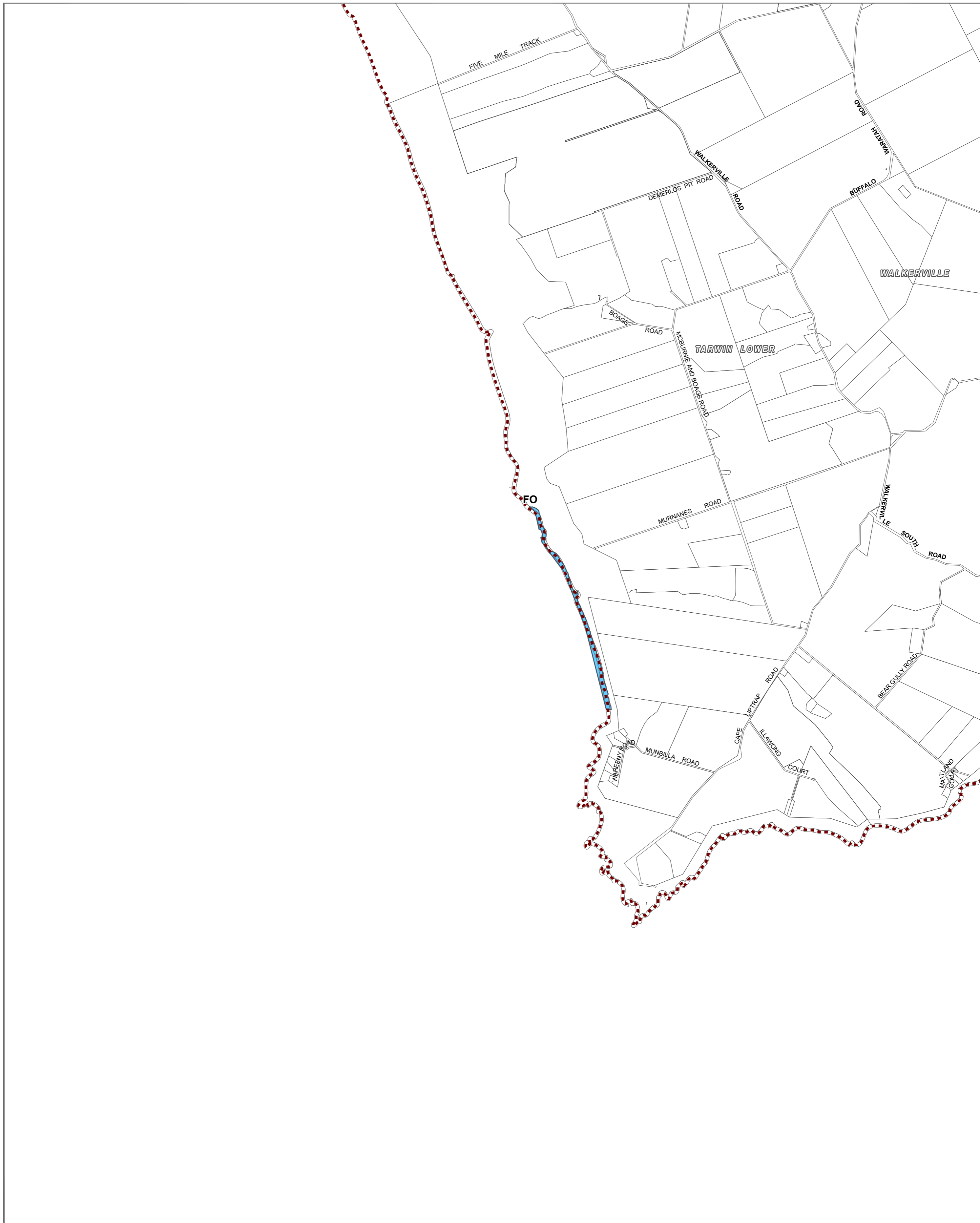
Planning Spatial services
 Printed: 31/10/2025
 Amendment Version: 3



Department of Transport and Planning

INDEX TO ADJOINING SCHEME MAPS





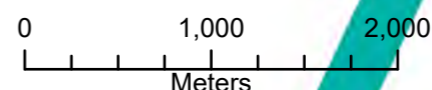
LEGEND

FO - Floodway Overlay

Municipal Boundary

Disclaimer
 This publication may be of assistance to you but the State of Victoria and its employees do not guarantee that the publication is without flaw of any kind or is wholly appropriate for your particular purposes and therefore disclaims all liability for any error, loss or other consequence which may arise from you relying on any information in this publication.

© The State of Victoria Department of Environment, Land, Water and Planning 2025



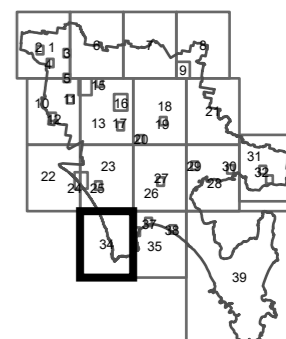
Planning Spatial services
 Printed: 31/10/2025
 Amendment Version: 3

Australian Map Grid Zone 55



Department of Transport and Planning

INDEX TO ADJOINING SCHEME MAPS





LEGEND

FO - Floodway Overlay

Municipal Boundary

Disclaimer
 This publication may be of assistance to you but the State of Victoria and its employees do not guarantee that the publication is without flaw of any kind or is wholly appropriate for your particular purposes and therefore disclaims all liability for any error, loss or other consequence which may arise from you relying on any information in this publication.

© The State of Victoria Department of Environment, Land, Water and Planning 2025



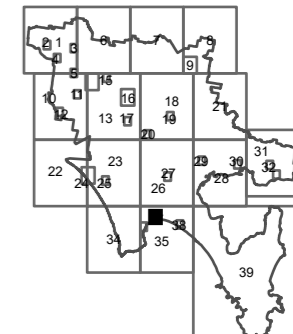
Australian Map Grid Zone 55

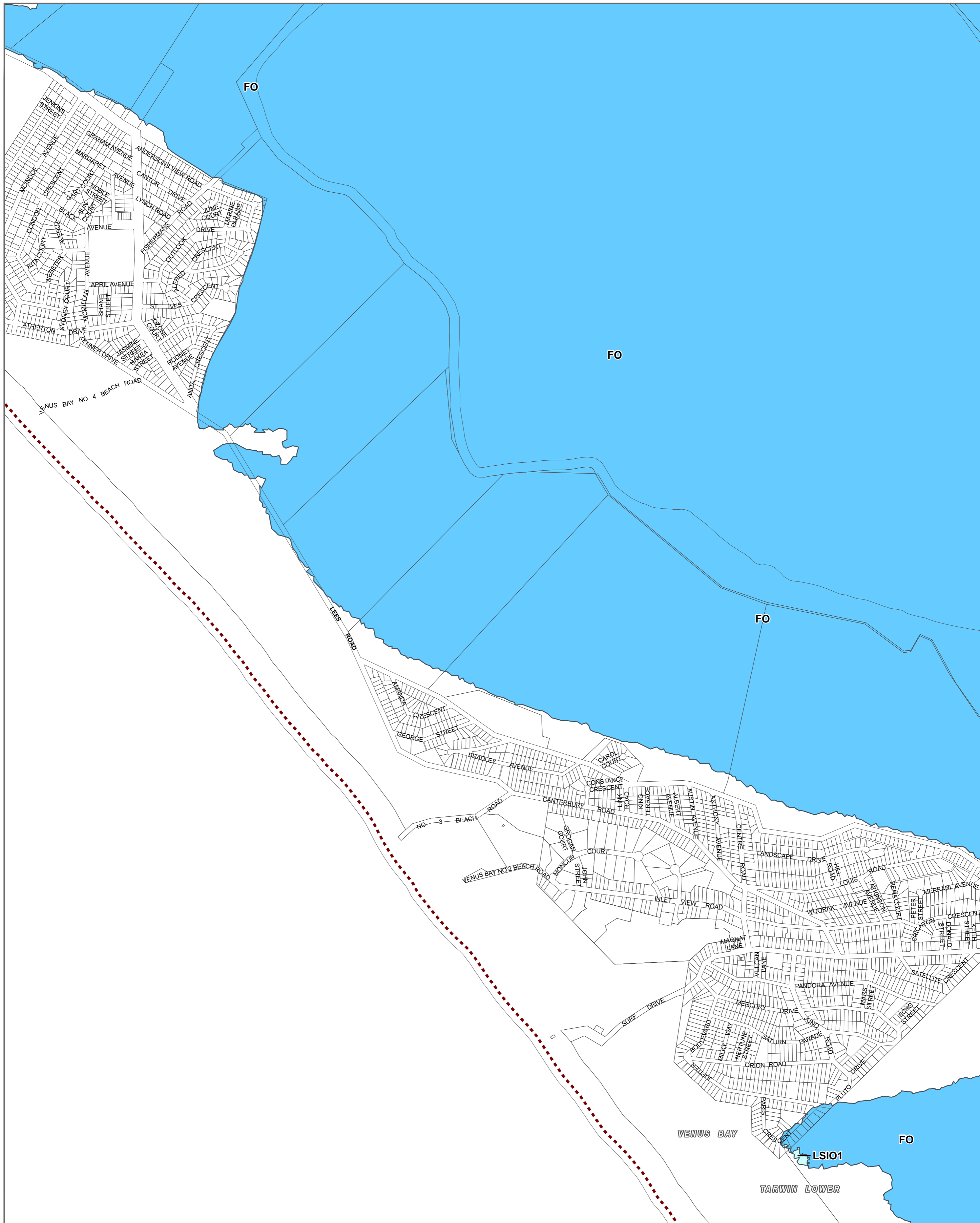
Planning Spatial services
 Printed: 31/10/2025
 Amendment Version: 3



Department of Transport and Planning

INDEX TO ADJOINING SCHEME MAPS



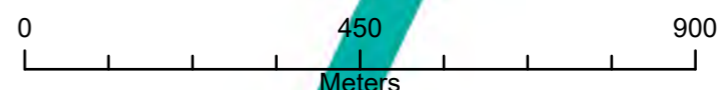


- LEGEND**
- FO - Floodway Overlay
 - LSIO1 - Land Subject to Inundation Overlay - Schedule 1

Municipal Boundary

Disclaimer
 This publication may be of assistance to you but the State of Victoria and its employees do not guarantee that the publication is without flaw of any kind or is wholly appropriate for your particular purposes and therefore disclaims all liability for any error, loss or other consequence which may arise from you relying on any information in this publication.

© The State of Victoria Department of Environment, Land, Water and Planning 2025



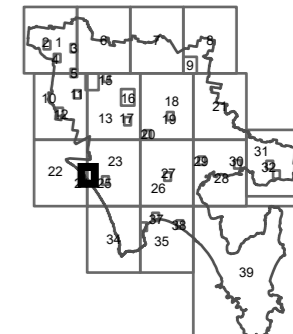
Australian Map Grid Zone 55

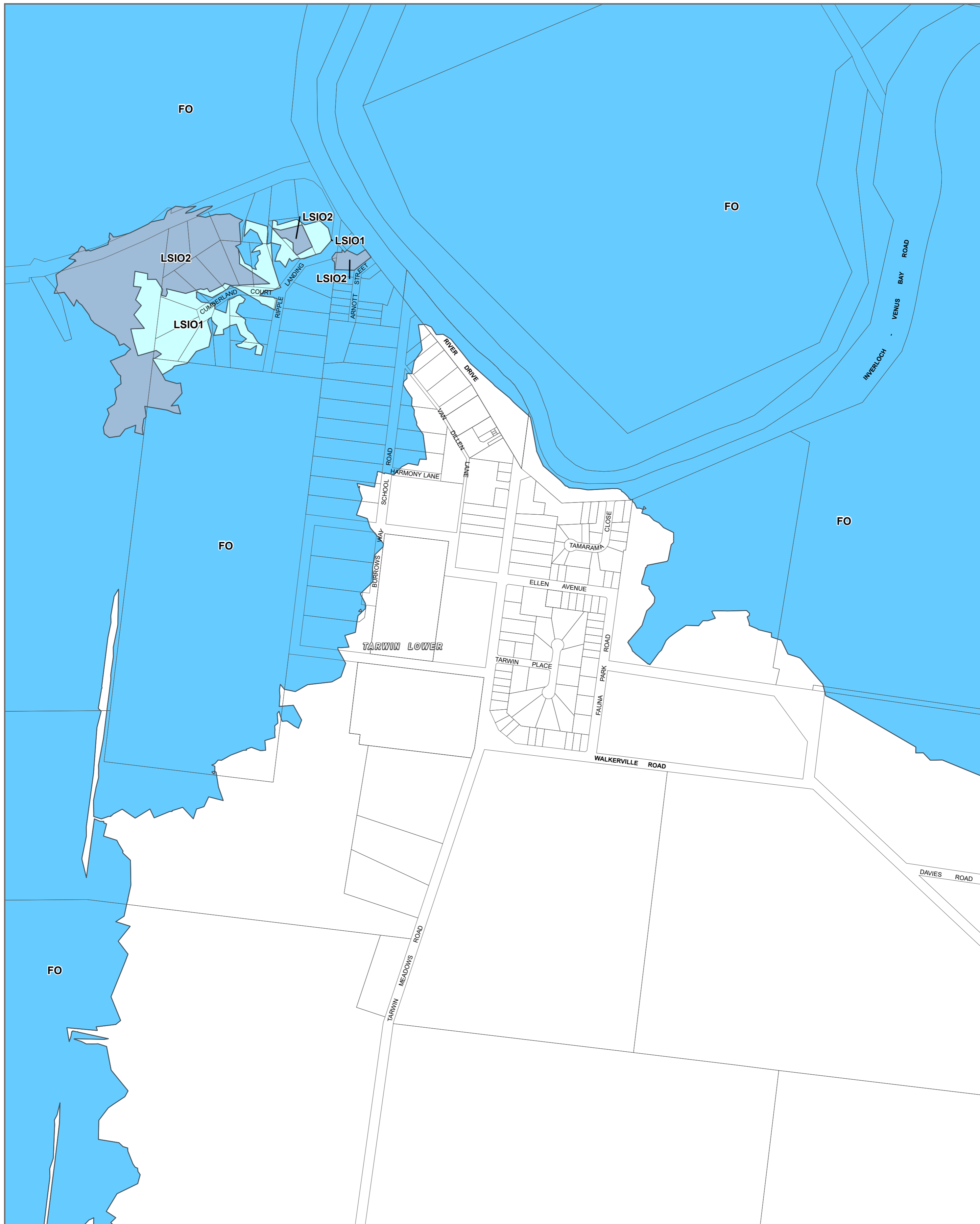
Planning Spatial services
 Printed: 31/10/2025
 Amendment Version: 3



Department of Transport and Planning

INDEX TO ADJOINING SCHEME MAPS





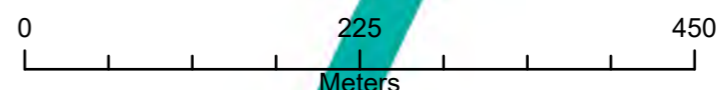
- LEGEND**
- FO - Floodway Overlay
 - LSIO1 - Land Subject to Inundation Overlay - Schedule 1
 - LSIO2 - Land Subject to Inundation Overlay - Schedule 2



Municipal Boundary

Disclaimer
 This publication may be of assistance to you but the State of Victoria and its employees do not guarantee that the publication is without flaw of any kind or is wholly appropriate for your particular purposes and therefore disclaims all liability for any error, loss or other consequence which may arise from you relying on any information in this publication.

© The State of Victoria Department of Environment, Land, Water and Planning 2025



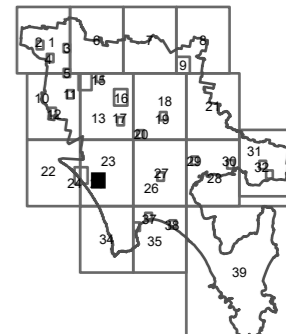
Planning Spatial services
 Printed: 31/10/2025
 Amendment Version: 3

Australian Map Grid Zone 55

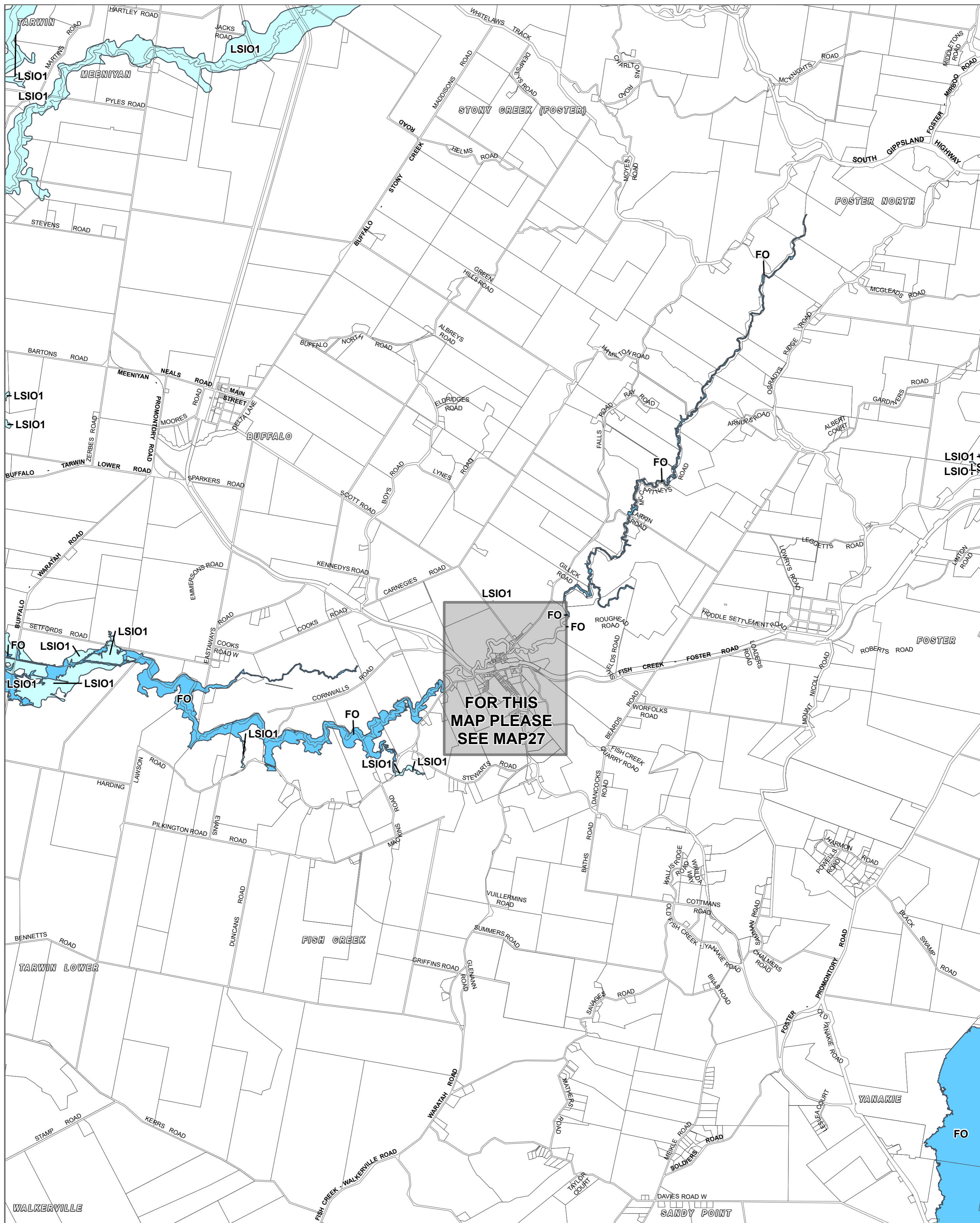


Department of Transport and Planning

INDEX TO ADJOINING SCHEME MAPS



SOUTH GIPPSLAND PLANNING SCHEME - LOCAL PROVISION AMENDMENT C135sgip

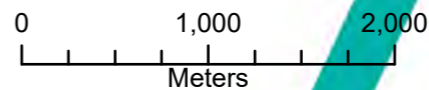


- LEGEND**
- FO - Floodway Overlay
 - LSIO1 - Land Subject to Inundation Overlay - Schedule 1

Municipal Boundary

Disclaimer
This publication may be of assistance to you but the State of Victoria and its employees do not guarantee that the publication is without flaw of any kind or is wholly appropriate for your particular purposes and therefore disclaims all liability for any error, loss or other consequence which may arise from you relying on any information in this publication.

© The State of Victoria Department of Environment, Land, Water and Planning 2025



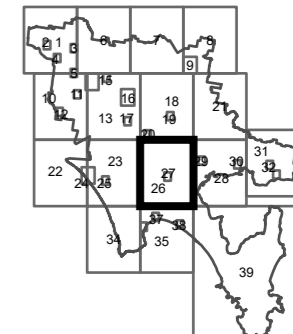
Planning Spatial services
Printed: 31/10/2025
Amendment Version: 3

Australian Map Grid Zone 55

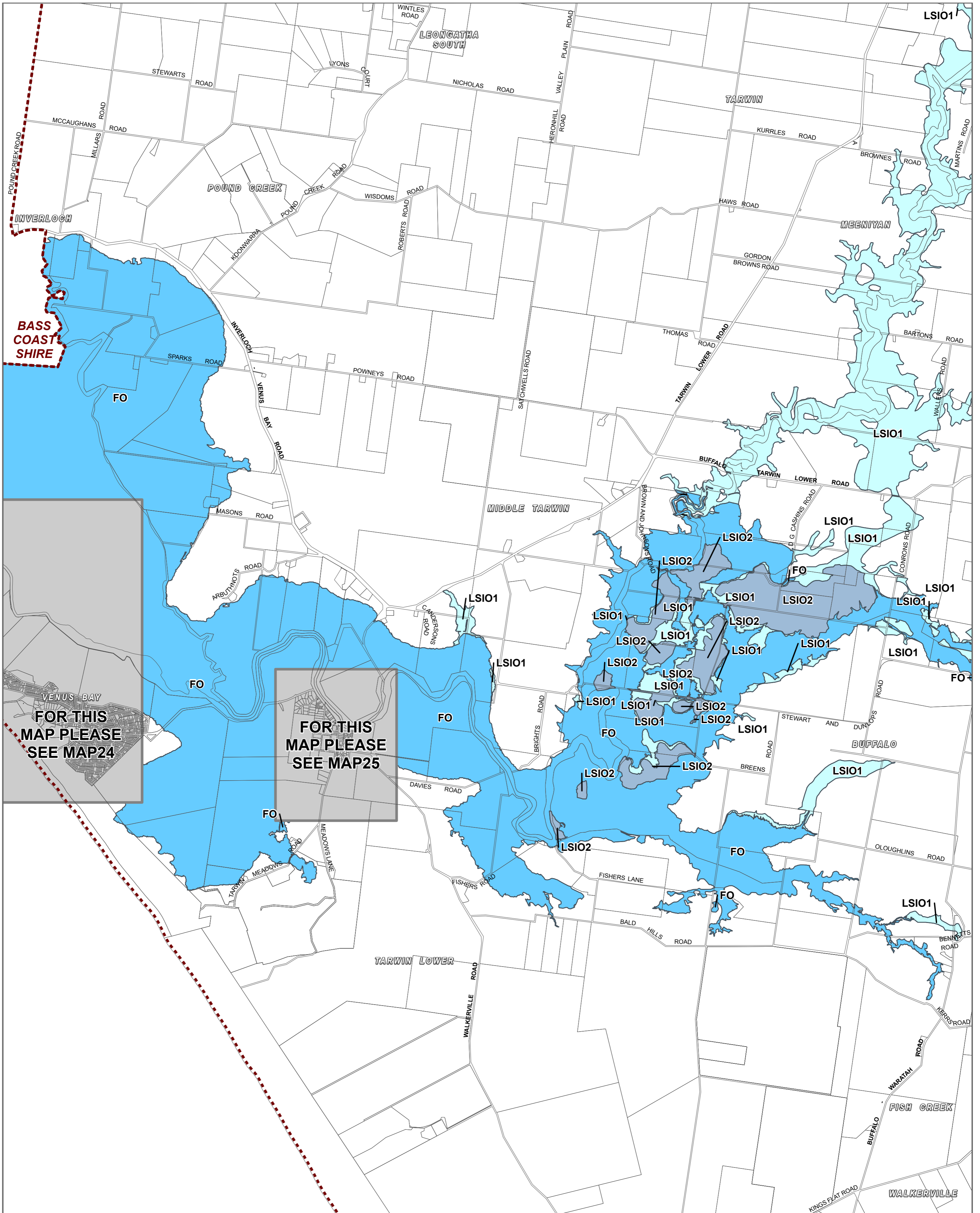


Department of Transport and Planning

INDEX TO ADJOINING SCHEME MAPS



SOUTH GIPPSLAND PLANNING SCHEME - LOCAL PROVISION AMENDMENT C135sgip

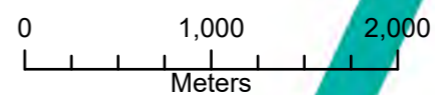


- LEGEND**
- FO - Floodway Overlay
 - LSIO1 - Land Subject to Inundation Overlay - Schedule 1
 - LSIO2 - Land Subject to Inundation Overlay - Schedule 2

- - - Municipal Boundary

Disclaimer
This publication may be of assistance to you but the State of Victoria and its employees do not guarantee that the publication is without flaw of any kind or is wholly appropriate for your particular purposes and therefore disclaims all liability for any error, loss or other consequence which may arise from you relying on any information in this publication.

© The State of Victoria Department of Environment, Land, Water and Planning 2025



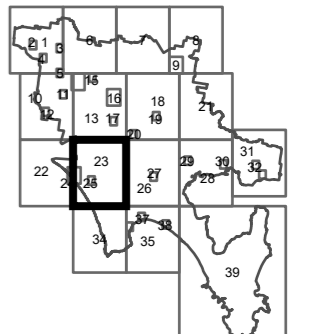
Australian Map Grid Zone 55

Planning Spatial services
Printed: 31/10/2025
Amendment Version: 3



Department of Transport and Planning

INDEX TO ADJOINING SCHEME MAPS



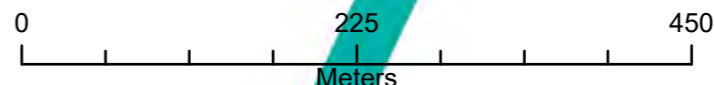


LEGEND
 FO - Floodway Overlay
 LSIO1 - Land Subject to Inundation Overlay - Schedule 1

Municipal Boundary

Disclaimer
 This publication may be of assistance to you but the State of Victoria and its employees do not guarantee that the publication is without flaw of any kind or is wholly appropriate for your particular purposes and therefore disclaims all liability for any error, loss or other consequence which may arise from you relying on any information in this publication.

© The State of Victoria Department of Environment, Land, Water and Planning 2025



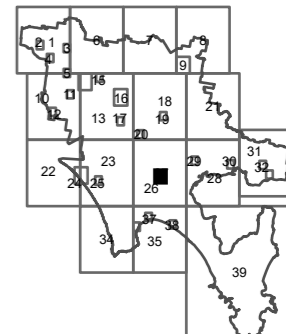
Planning Spatial services
 Printed: 31/10/2025
 Amendment Version: 3

Australian Map Grid Zone 55

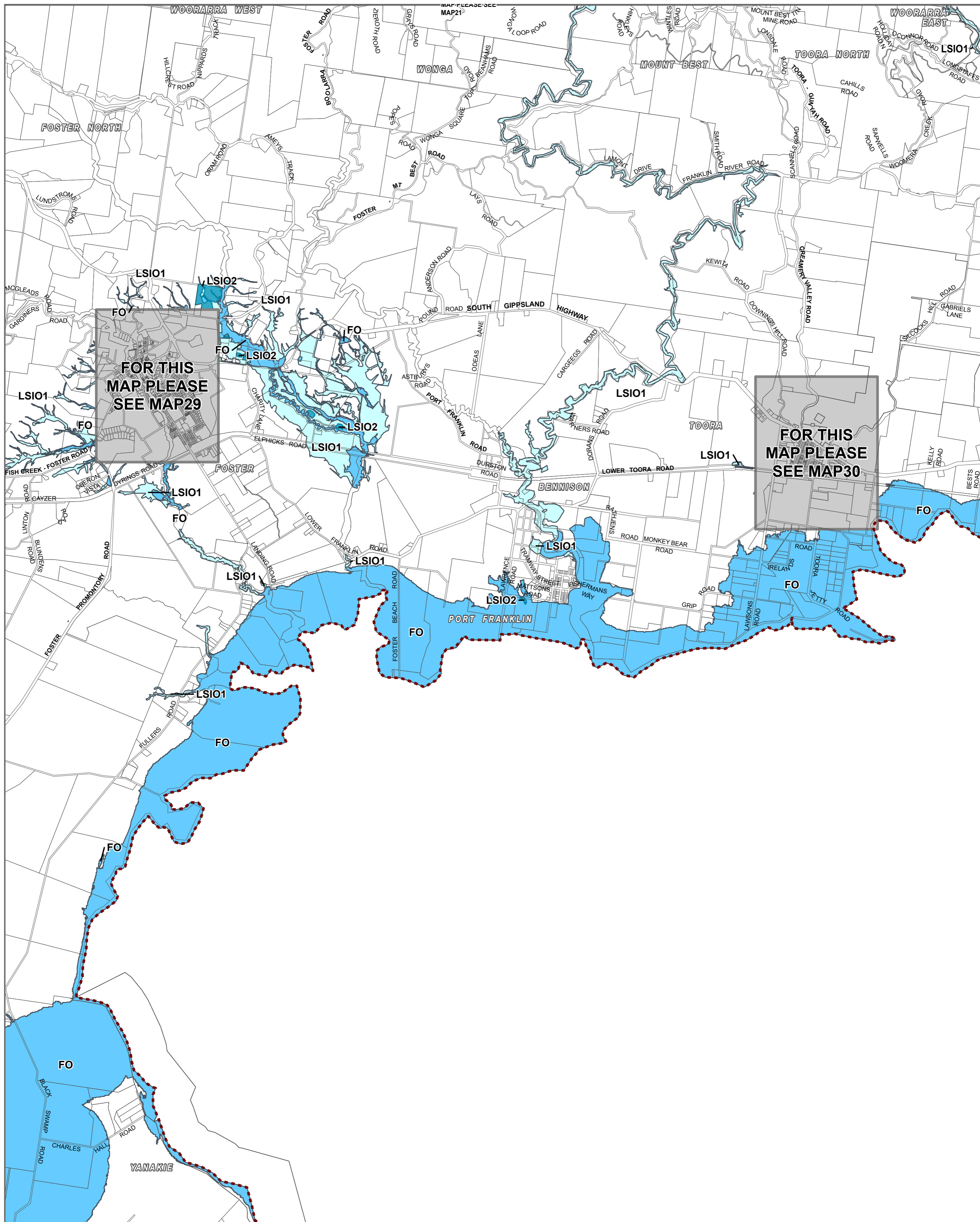


Department of Transport and Planning

INDEX TO ADJOINING SCHEME MAPS



SOUTH GIPPSLAND PLANNING SCHEME - LOCAL PROVISION AMENDMENT C135sgip

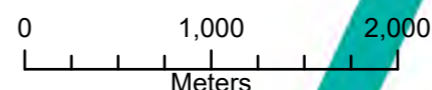


- LEGEND**
- FO - Floodway Overlay
 - LSIO1 - Land Subject to Inundation Overlay - Schedule 1
 - LSIO2 - Land Subject to Inundation Overlay - Schedule 2

Municipal Boundary

Disclaimer
This publication may be of assistance to you but the State of Victoria and its employees do not guarantee that the publication is without flaw of any kind or is wholly appropriate for your particular purposes and therefore disclaims all liability for any error, loss or other consequence which may arise from you relying on any information in this publication.

© The State of Victoria Department of Environment, Land, Water and Planning 2025



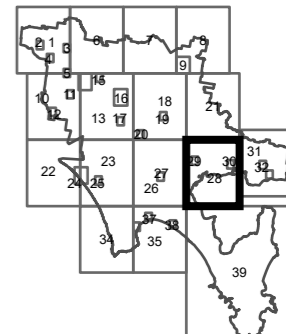
Australian Map Grid Zone 55

Planning Spatial services
Printed: 03/11/2025
Amendment Version: 2

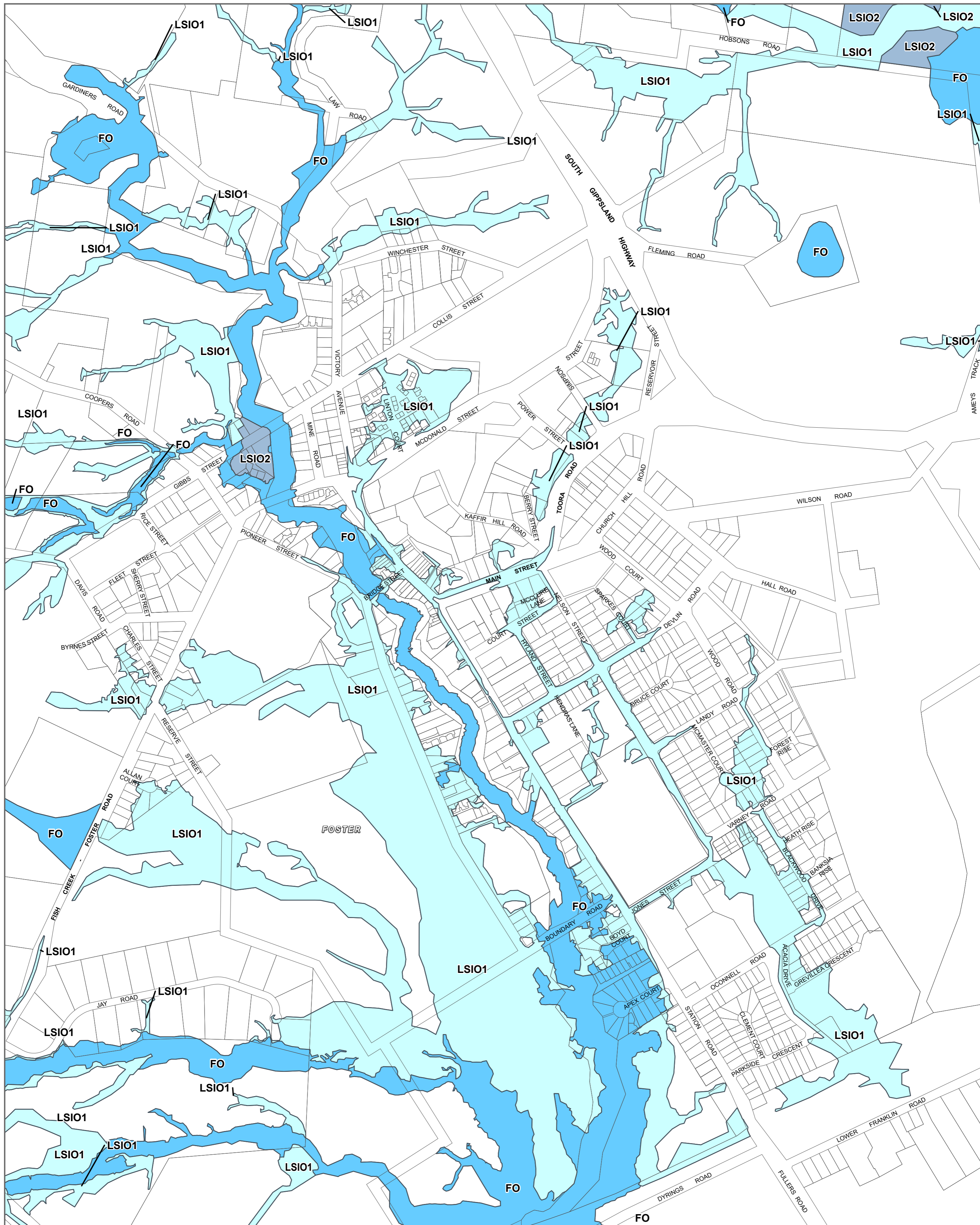


Department of Transport and Planning

INDEX TO ADJOINING SCHEME MAPS



SOUTH GIPPSLAND PLANNING SCHEME - LOCAL PROVISION AMENDMENT C135sgip



- LEGEND**
- FO - Floodway Overlay
 - LSIO1 - Land Subject to Inundation Overlay - Schedule 1
 - LSIO2 - Land Subject to Inundation Overlay - Schedule 2



Municipal Boundary

Disclaimer
This publication may be of assistance to you but the State of Victoria and its employees do not guarantee that the publication is without flaw of any kind or is wholly appropriate for your particular purposes and therefore disclaims all liability for any error, loss or other consequence which may arise from you relying on any information in this publication.

© The State of Victoria Department of Environment, Land, Water and Planning 2025



Australian Map Grid Zone 55

Planning Spatial services
Printed: 31/10/2025
Amendment Version: 3



Department of Transport and Planning

INDEX TO ADJOINING SCHEME MAPS

