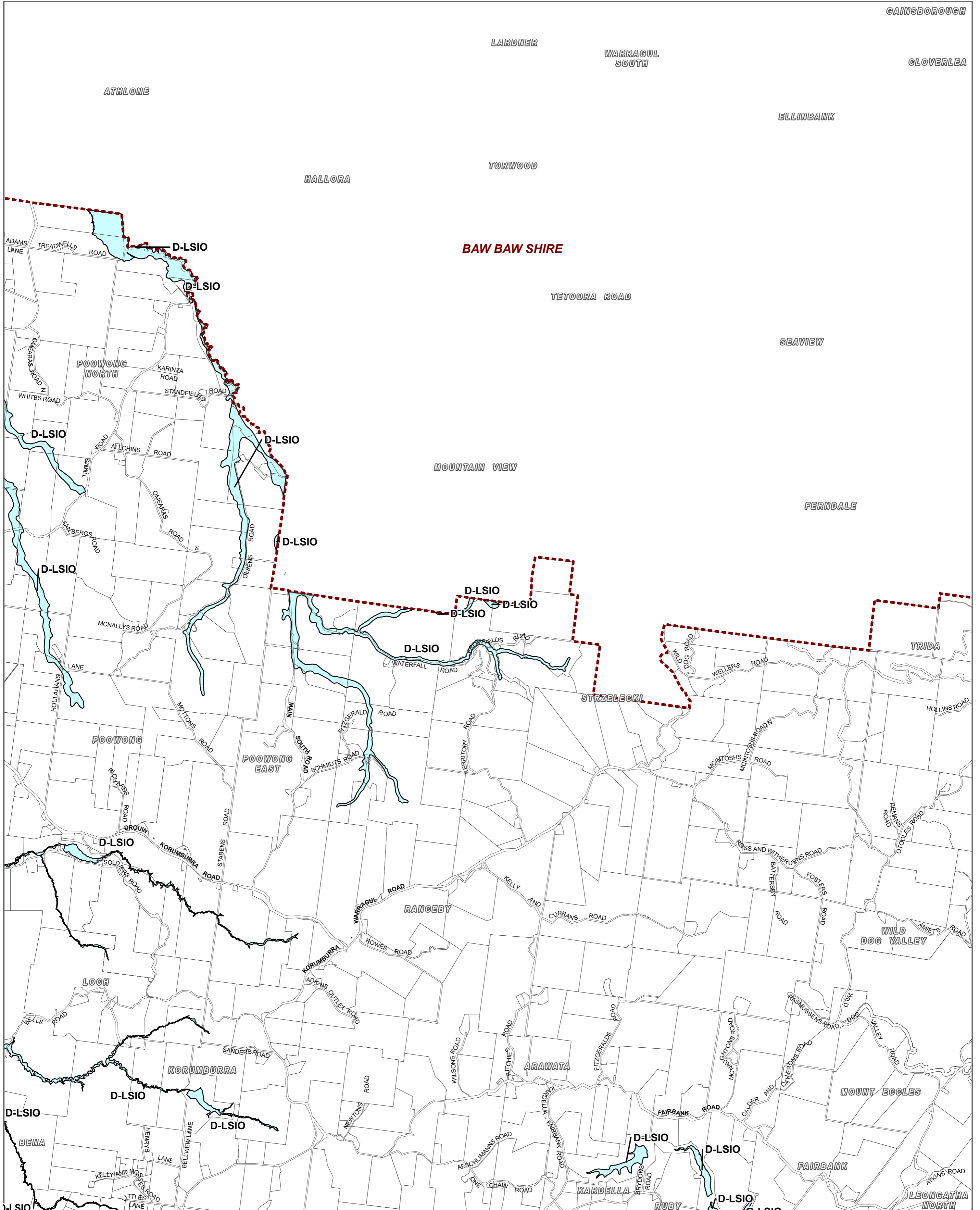


SOUTH GIPPSLAND PLANNING SCHEME - LOCAL PROVISION AMENDMENT C135sgip

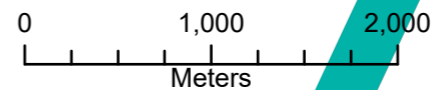


LEGEND
 D-LSIO - Area to be deleted from a Land Subject to Inundation Overlay

Municipal Boundary

Disclaimer
 This publication may be of assistance to you but the State of Victoria and its employees do not guarantee that the publication is without flaw of any kind or is wholly appropriate for your particular purposes and therefore disclaims all liability for any error, loss or other consequence which may arise from you relying on any information in this publication.

© The State of Victoria Department of Environment, Land, Water and Planning 2025



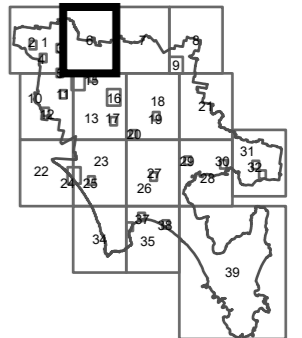
Planning Spatial services
 Printed: 26/06/2025
 Amendment Version: 1

Australian Map Grid Zone 55



Department of Transport and Planning

INDEX TO ADJOINING SCHEME MAPS





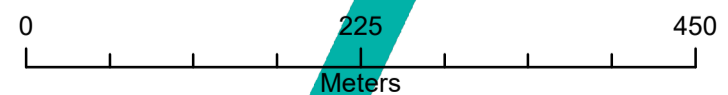
LEGEND

D-LSIO - Area to be deleted from a Land Subject to Inundation Overlay

Municipal Boundary

Disclaimer
 This publication may be of assistance to you but the State of Victoria and its employees do not guarantee that the publication is without flaw of any kind or is wholly appropriate for your particular purposes and therefore disclaims all liability for any error, loss or other consequence which may arise from you relying on any information in this publication.

© The State of Victoria Department of Transport and Planning 2025



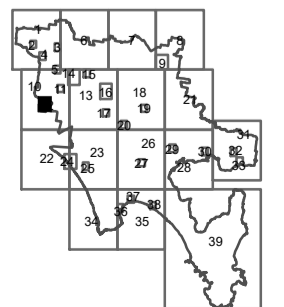
Planning Group
 Print Date: 18/05/2025
 Amendment Version: 1

Australian Map Grid Zone 55

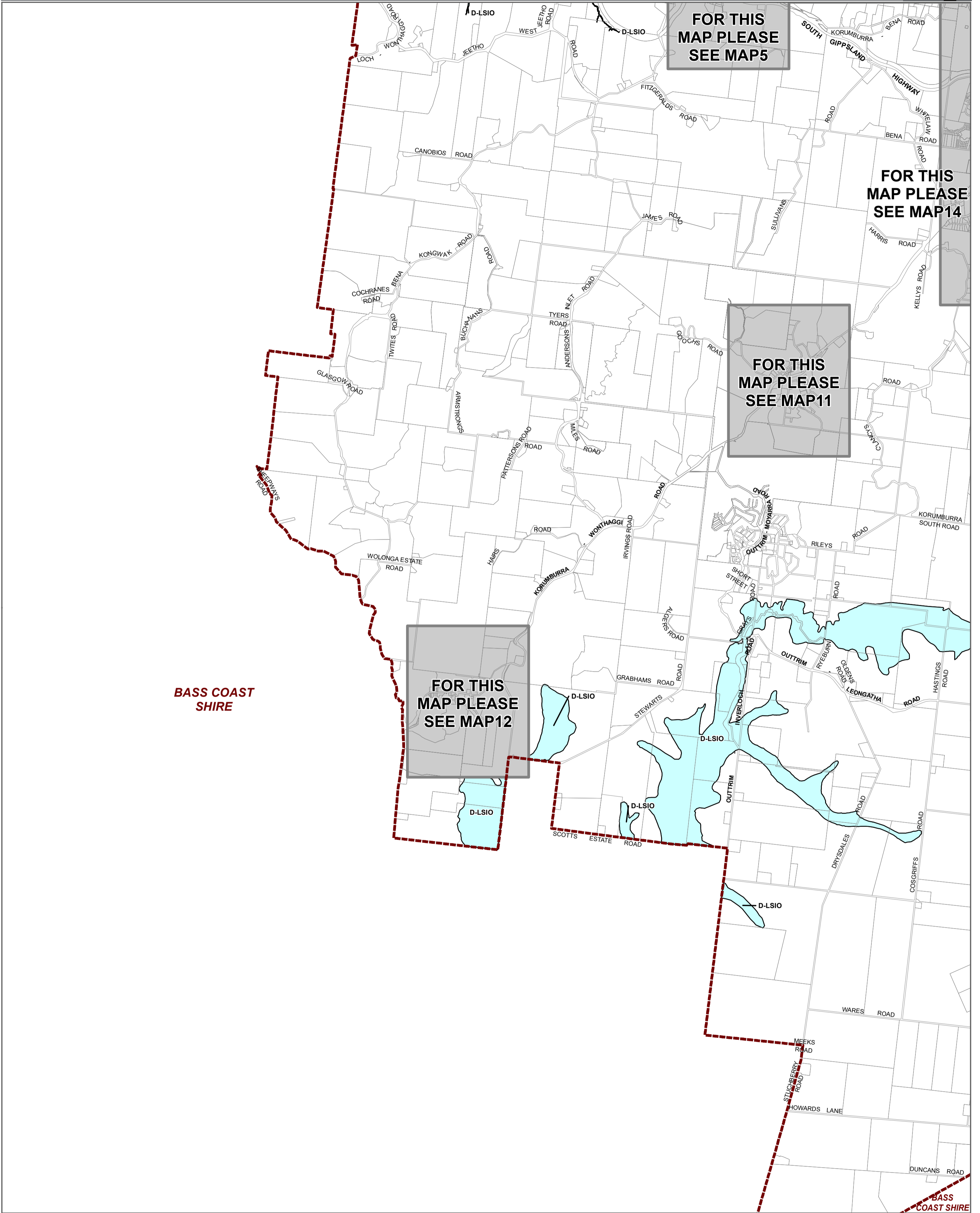


Department of Transport and Planning

INDEX TO ADJOINING SCHEME MAPS



SOUTH GIPPSLAND PLANNING SCHEME - LOCAL PROVISION

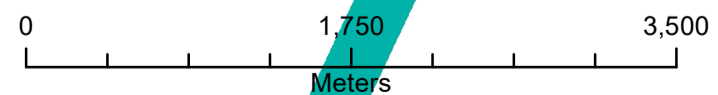


LEGEND

- D-LSIO - Area to be deleted from a Land Subject to Inundation Overlay
- Municipal Boundary

Disclaimer
 This publication may be of assistance to you but the State of Victoria and its employees do not guarantee that the publication is without flaw of any kind or is wholly appropriate for your particular purposes and therefore disclaims all liability for any error, loss or other consequence which may arise from you relying on any information in this publication.

© The State of Victoria Department of Transport and Planning 2025



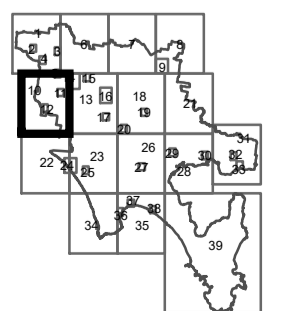
Australian Map Grid Zone 55

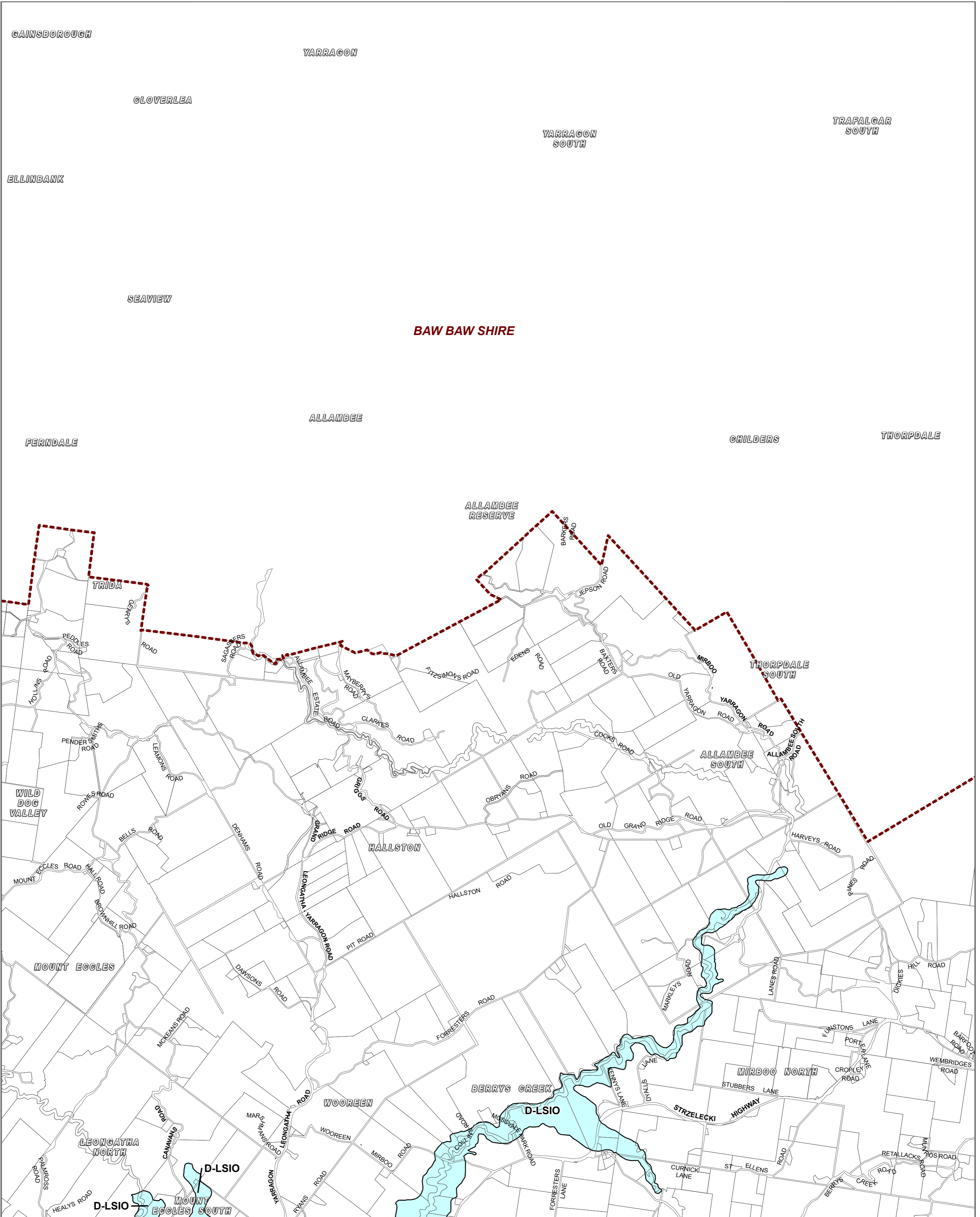
Planning Group
 Print Date: 18/05/2025
 Amendment Version: 1



Department of Transport and Planning

INDEX TO ADJOINING SCHEME MAPS





LEGEND

- D-LSIO - Area to be deleted from a Land Subject to Inundation Overlay
- Municipal Boundary

Disclaimer
 This publication may be of assistance to you but the State of Victoria and its employees do not guarantee that the publication is without flaw of any kind or is wholly appropriate for your particular purposes and therefore disclaims all liability for any error, loss or other consequence which may arise from you relying on any information in this publication.

© The State of Victoria Department of Environment, Land, Water and Planning 2025

0 1,000 2,000
 Meters

Australian Map Grid Zone 55

VICTORIA
 State Government

Department of Transport and Planning

Planning Spatial services
 Printed: 26/06/2025
 Amendment Version: 1

INDEX TO ADJOINING SCHEME MAPS

SOUTH GIPPSLAND PLANNING SCHEME - LOCAL PROVISION

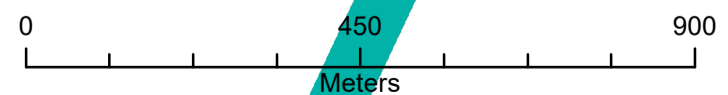


LEGEND

- D-LSIO - Area to be deleted from a Land Subject to Inundation Overlay
- Municipal Boundary

Disclaimer
 This publication may be of assistance to you but the State of Victoria and its employees do not guarantee that the publication is without flaw of any kind or is wholly appropriate for your particular purposes and therefore disclaims all liability for any error, loss or other consequence which may arise from you relying on any information in this publication.

© The State of Victoria Department of Transport and Planning 2025

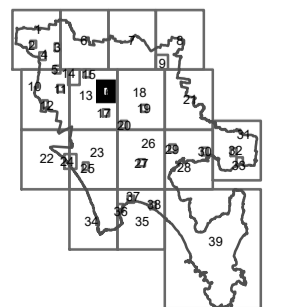


Planning Group
 Print Date: 18/05/2025
 Amendment Version: 1

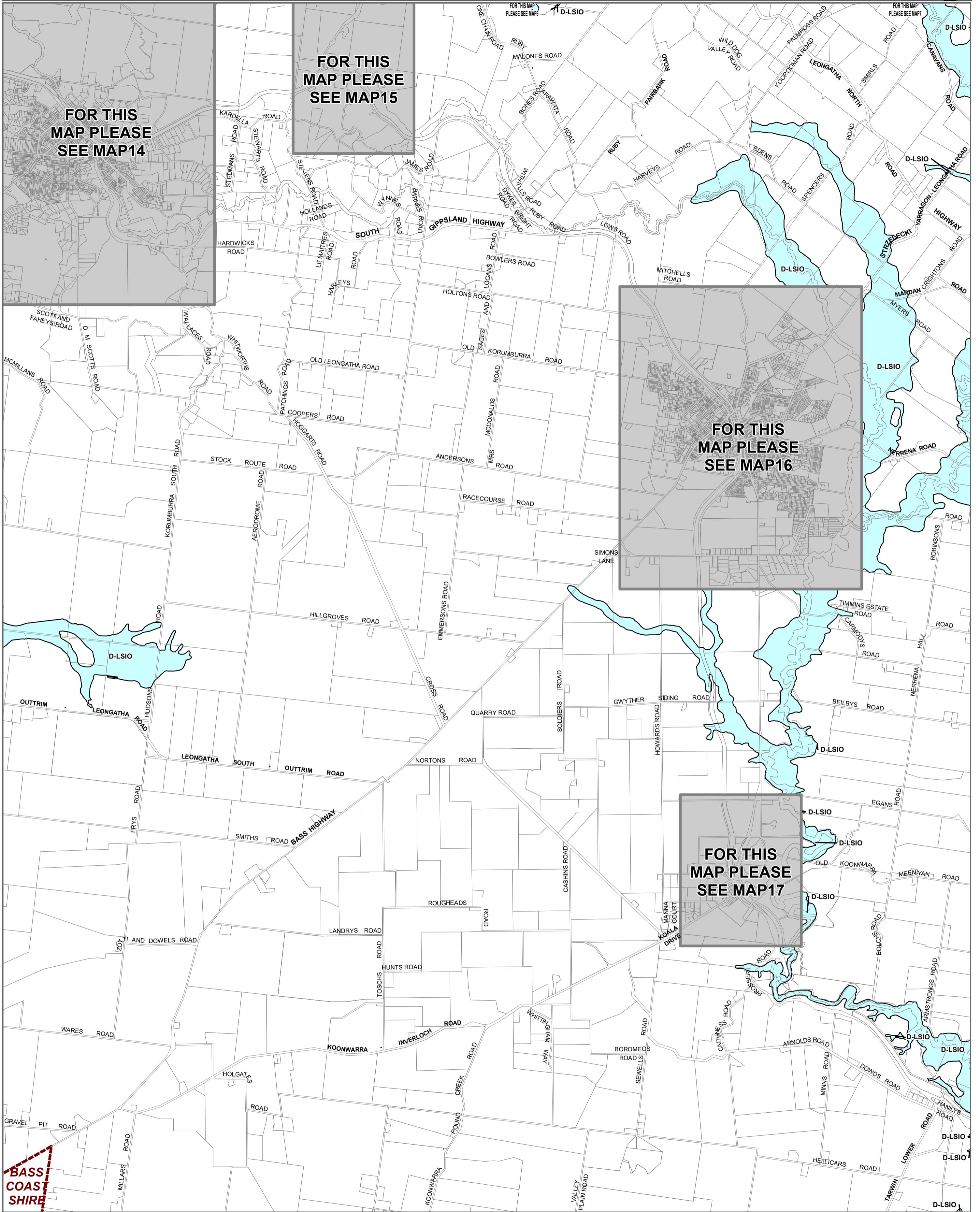


Department of Transport and Planning

INDEX TO ADJOINING SCHEME MAPS



SOUTH GIPPSLAND PLANNING SCHEME - LOCAL PROVISION

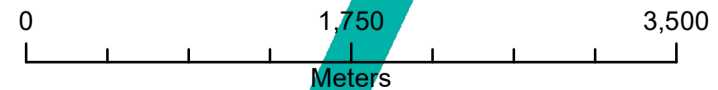


LEGEND

- D-LSIO - Area to be deleted from a Land Subject to Inundation Overlay
- Municipal Boundary

Disclaimer
 This publication may be of assistance to you but the State of Victoria and its employees do not guarantee that the publication is without flaw of any kind or is wholly appropriate for your particular purposes and therefore disclaims all liability for any error, loss or other consequence which may arise from you relying on any information in this publication.

© The State of Victoria Department of Transport and Planning 2025



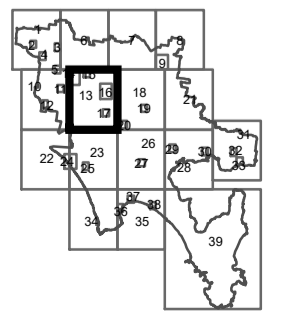
Australian Map Grid Zone 55

Planning Group
 Print Date: 18/05/2025
 Amendment Version: 1



Department of Transport and Planning

INDEX TO ADJOINING SCHEME MAPS





LEGEND

D-LSIO - Area to be deleted from a Land Subject to Inundation Overlay

Municipal Boundary

Disclaimer
 This publication may be of assistance to you but the State of Victoria and its employees do not guarantee that the publication is without flaw of any kind or is wholly appropriate for your particular purposes and therefore disclaims all liability for any error, loss or other consequence which may arise from you relying on any information in this publication.

© The State of Victoria Department of Transport and Planning 2025



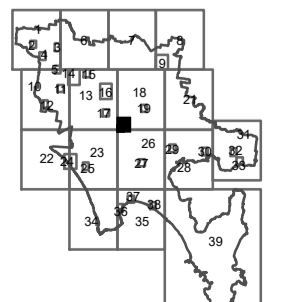
Australian Map Grid Zone 55

Planning Group
 Print Date: 18/05/2025
 Amendment Version: 1

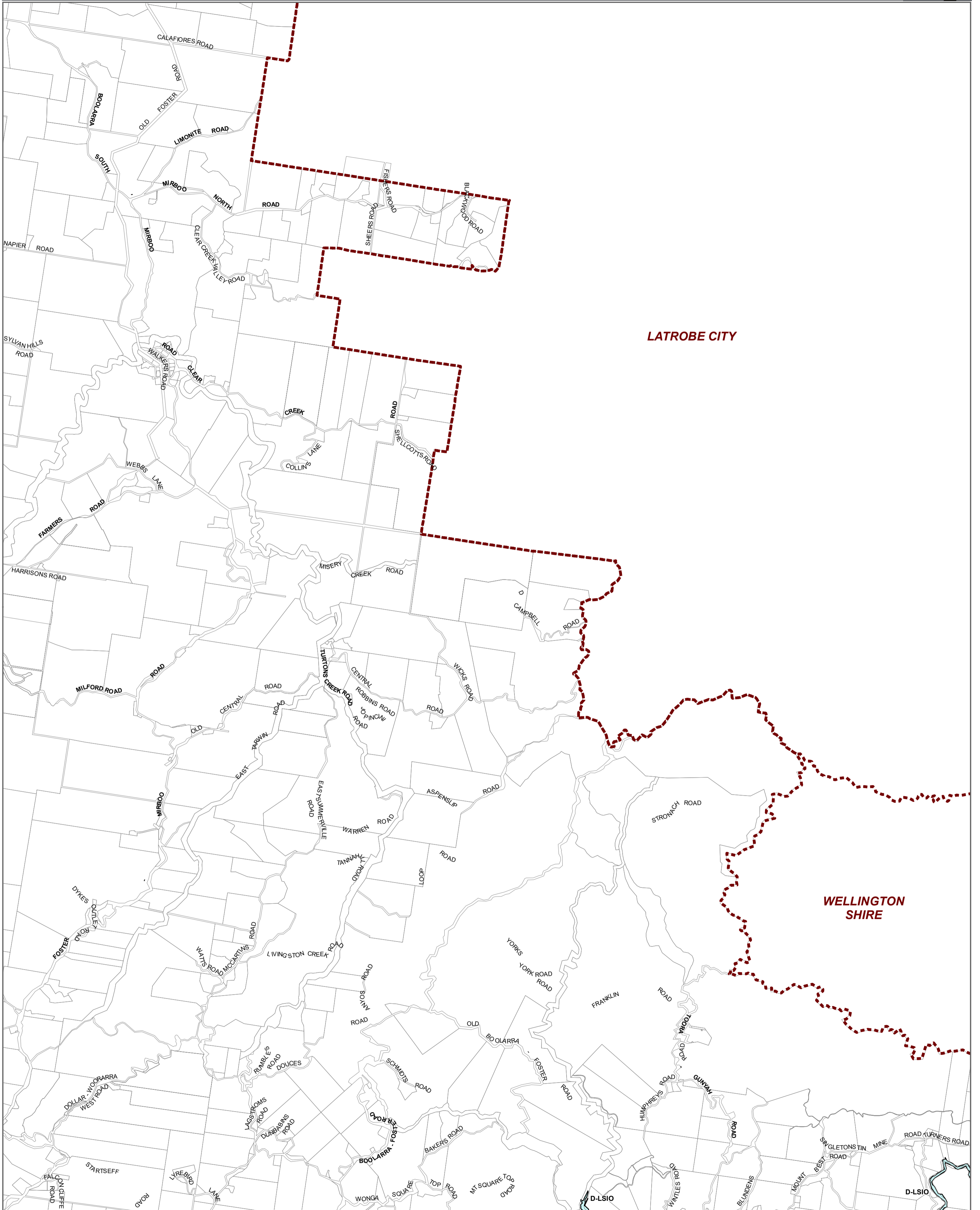


Department of Transport and Planning

INDEX TO ADJOINING SCHEME MAPS



SOUTH GIPPSLAND PLANNING SCHEME - LOCAL PROVISION

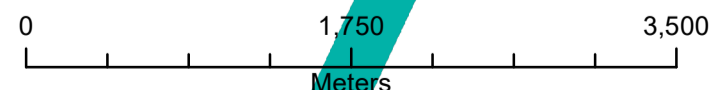


LEGEND

- D-LSIO - Area to be deleted from a Land Subject to Inundation Overlay
- Municipal Boundary

Disclaimer
 This publication may be of assistance to you but the State of Victoria and its employees do not guarantee that the publication is without flaw of any kind or is wholly appropriate for your particular purposes and therefore disclaims all liability for any error, loss or other consequence which may arise from you relying on any information in this publication.

© The State of Victoria Department of Transport and Planning 2025



Australian Map Grid Zone 55

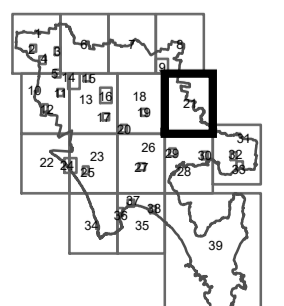


Planning Group
 Print Date: 18/05/2025
 Amendment Version: 1

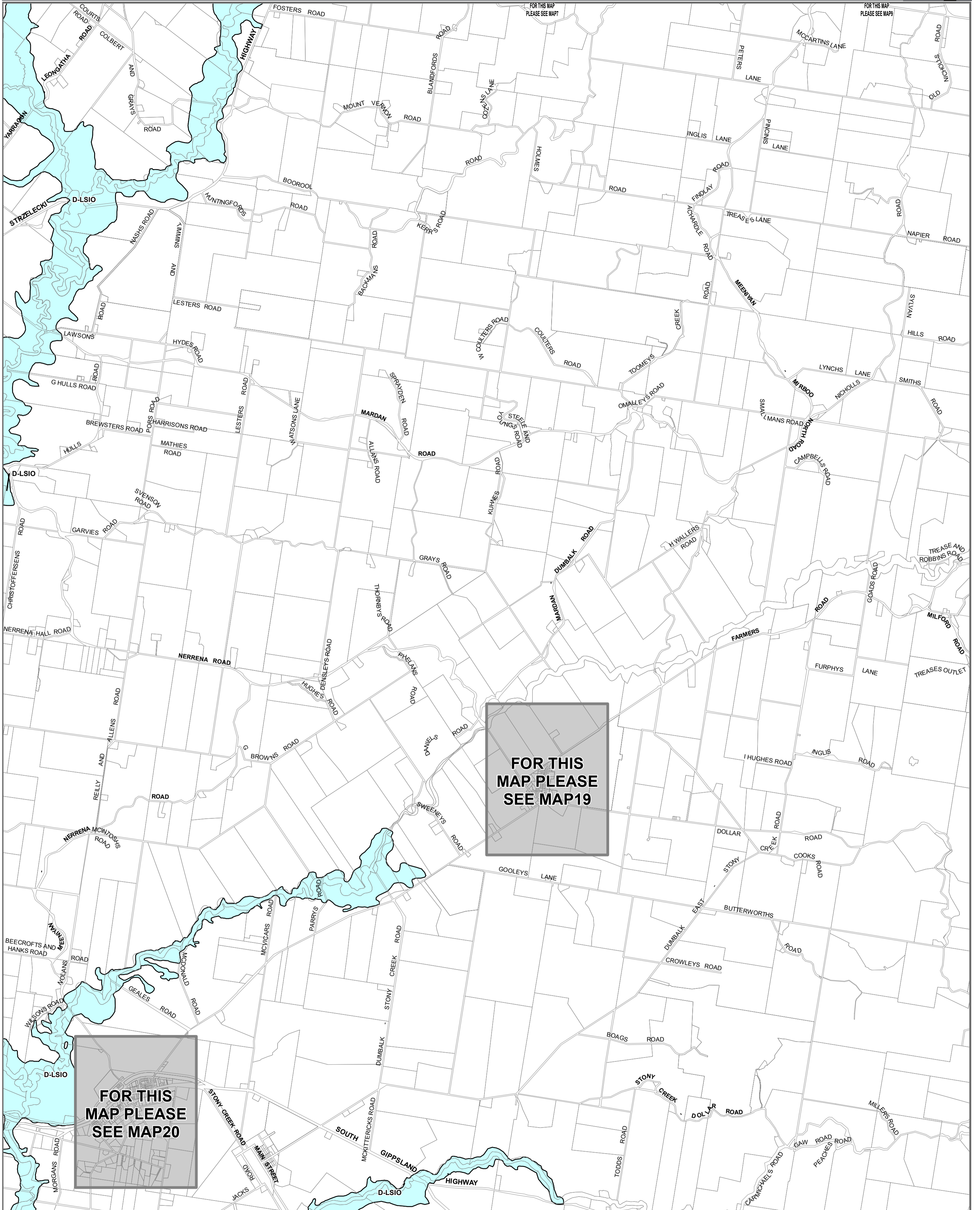


Department of Transport and Planning

INDEX TO ADJOINING SCHEME MAPS



SOUTH GIPPSLAND PLANNING SCHEME - LOCAL PROVISION

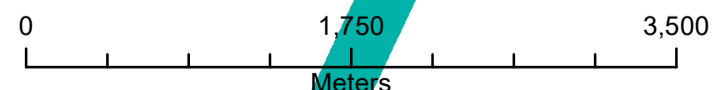


LEGEND

- D-LSIO - Area to be deleted from a Land Subject to Inundation Overlay
- Municipal Boundary

Disclaimer
 This publication may be of assistance to you but the State of Victoria and its employees do not guarantee that the publication is without flaw of any kind or is wholly appropriate for your particular purposes and therefore disclaims all liability for any error, loss or other consequence which may arise from you relying on any information in this publication.

© The State of Victoria Department of Transport and Planning 2025



Australian Map Grid Zone 55

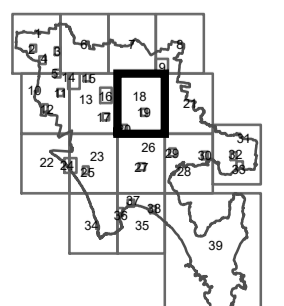


Planning Group
 Print Date: 18/05/2025
 Amendment Version: 1



Department of Transport and Planning


INDEX TO ADJOINING SCHEME MAPS



SOUTH GIPPSLAND PLANNING SCHEME - LOCAL PROVISION



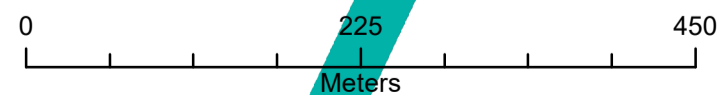
LEGEND

 D-LSIO - Area to be deleted from a Land Subject to Inundation Overlay

 Municipal Boundary

Disclaimer
This publication may be of assistance to you but the State of Victoria and its employees do not guarantee that the publication is without flaw of any kind or is wholly appropriate for your particular purposes and therefore disclaims all liability for any error, loss or other consequence which may arise from you relying on any information in this publication.

© The State of Victoria Department of Transport and Planning 2025



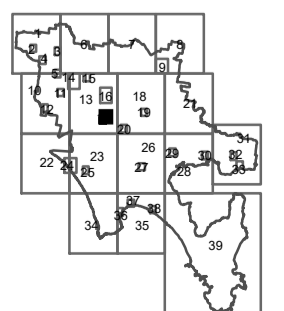
Australian Map Grid Zone 55

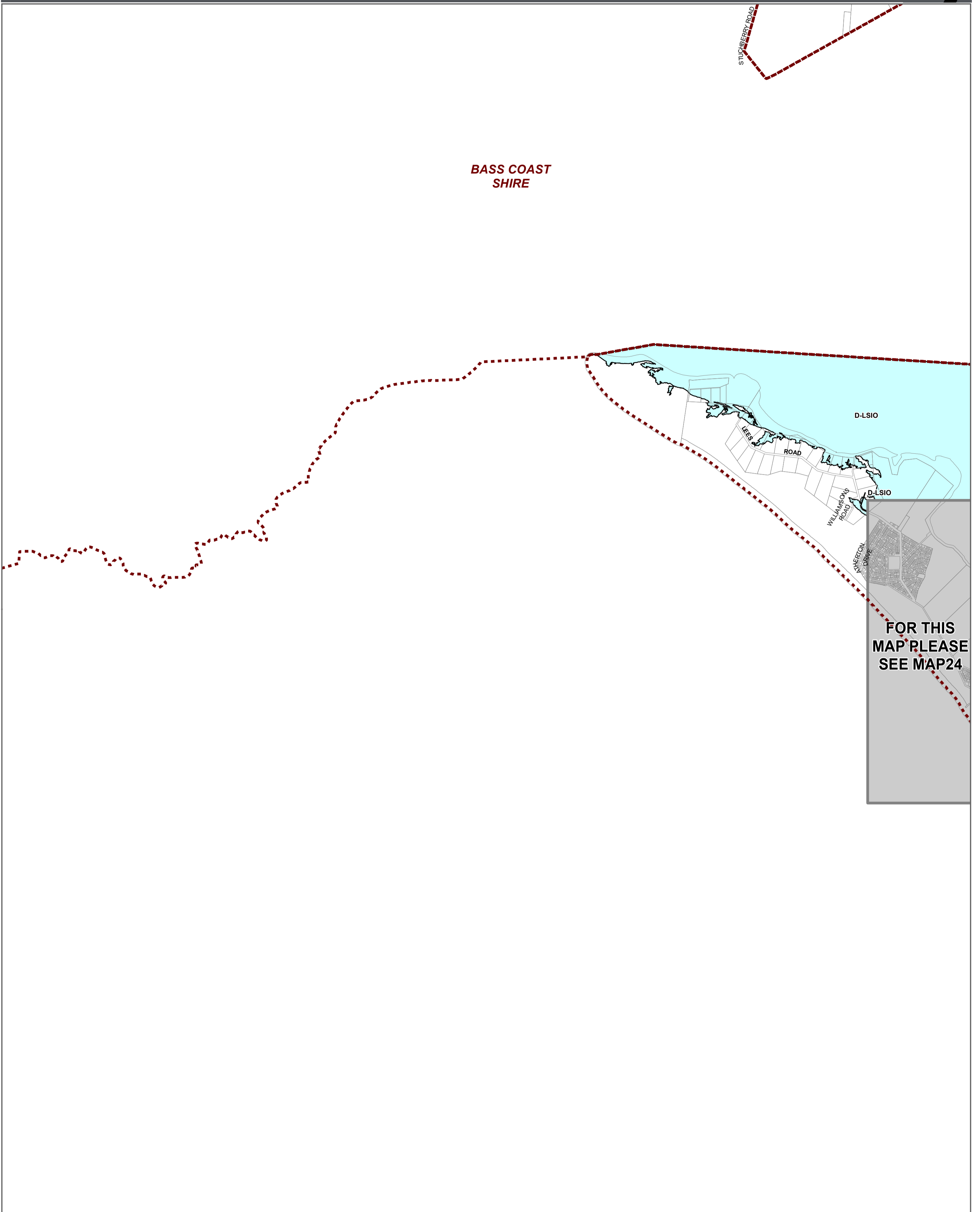
Planning Group
Print Date: 18/05/2025
Amendment Version: 1



Department of Transport and Planning

INDEX TO ADJOINING SCHEME MAPS





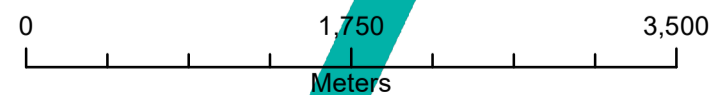
LEGEND

D-LSIO - Area to be deleted from a Land Subject to Inundation Overlay

Municipal Boundary

Disclaimer
 This publication may be of assistance to you but the State of Victoria and its employees do not guarantee that the publication is without flaw of any kind or is wholly appropriate for your particular purposes and therefore disclaims all liability for any error, loss or other consequence which may arise from you relying on any information in this publication.

© The State of Victoria Department of Transport and Planning 2025

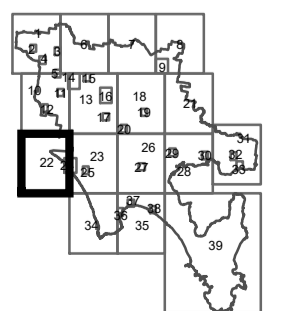


Planning Group
 Print Date: 18/05/2025
 Amendment Version: 1

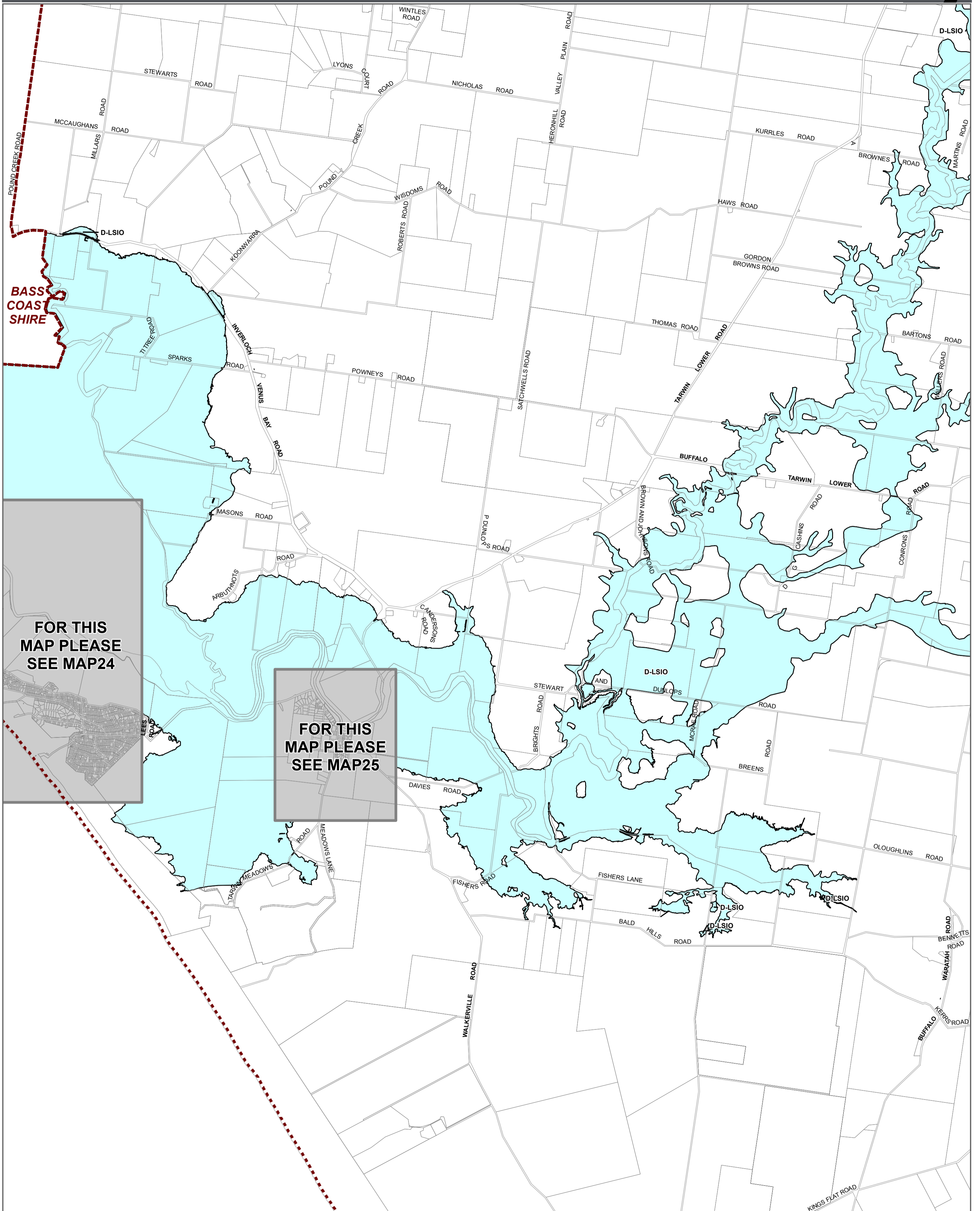


Department of Transport and Planning

INDEX TO ADJOINING SCHEME MAPS



SOUTH GIPPSLAND PLANNING SCHEME - LOCAL PROVISION

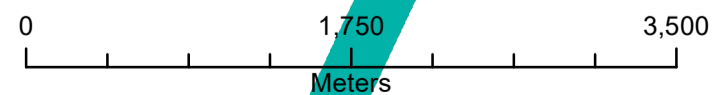


LEGEND

- D-LSIO - Area to be deleted from a Land Subject to Inundation Overlay
- Municipal Boundary

Disclaimer
 This publication may be of assistance to you but the State of Victoria and its employees do not guarantee that the publication is without flaw of any kind or is wholly appropriate for your particular purposes and therefore disclaims all liability for any error, loss or other consequence which may arise from you relying on any information in this publication.

© The State of Victoria Department of Transport and Planning 2025



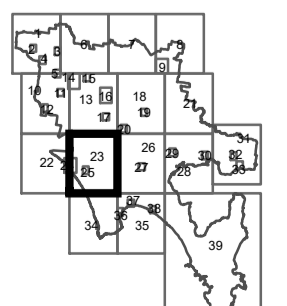
Australian Map Grid Zone 55

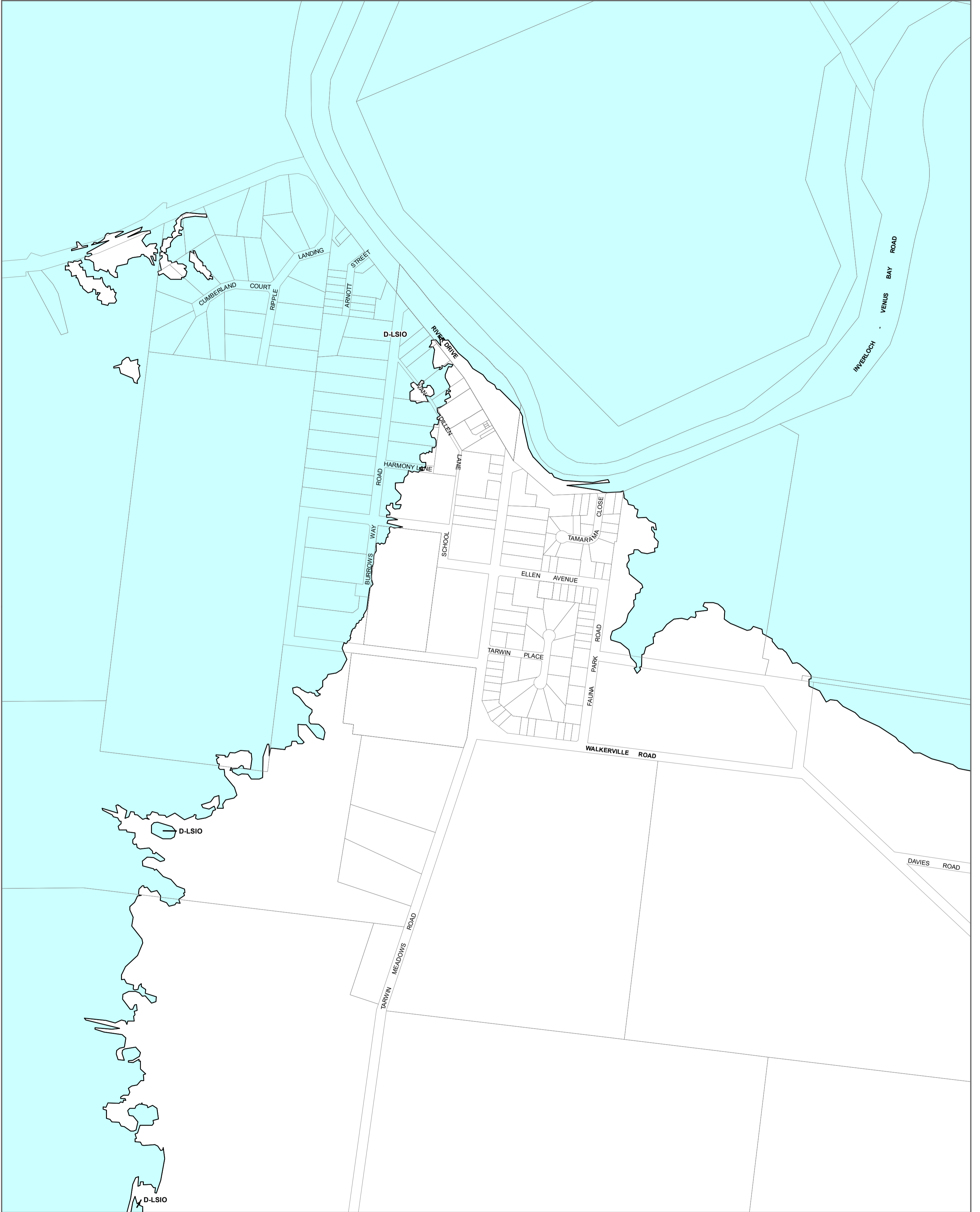
Planning Group
 Print Date: 18/05/2025
 Amendment Version: 1




Department of Transport and Planning

INDEX TO ADJOINING SCHEME MAPS





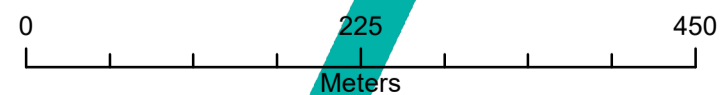
LEGEND

 D-LSIO - Area to be deleted from a Land Subject to Inundation Overlay

 Municipal Boundary

Disclaimer
 This publication may be of assistance to you but the State of Victoria and its employees do not guarantee that the publication is without flaw of any kind or is wholly appropriate for your particular purposes and therefore disclaims all liability for any error, loss or other consequence which may arise from you relying on any information in this publication.

© The State of Victoria Department of Transport and Planning 2025



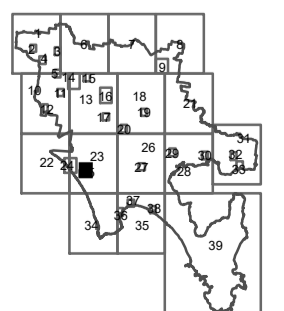
Australian Map Grid Zone 55

Planning Group
 Print Date: 18/05/2025
 Amendment Version: 1

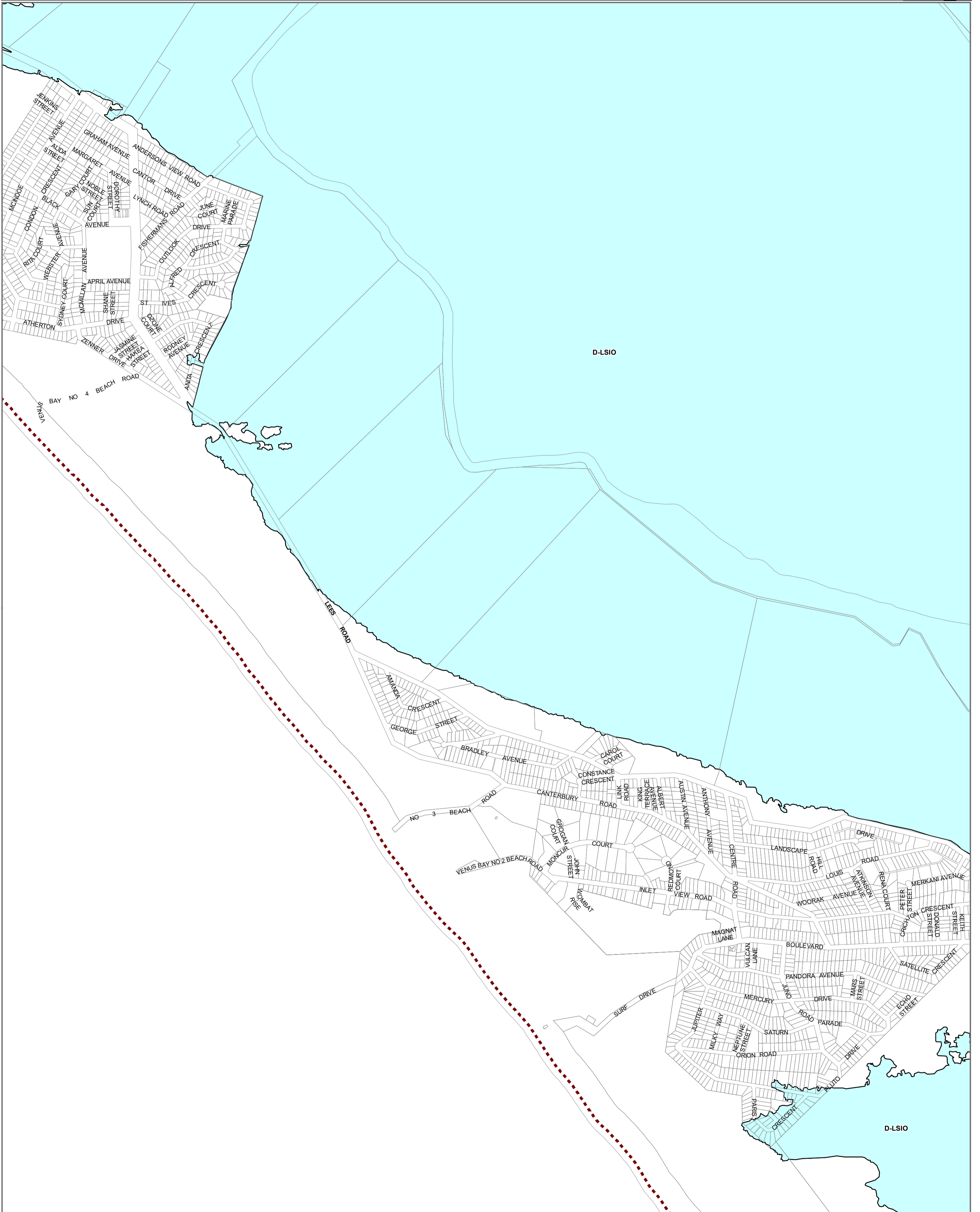


Department of Transport and Planning

INDEX TO ADJOINING SCHEME MAPS



SOUTH GIPPSLAND PLANNING SCHEME - LOCAL PROVISION

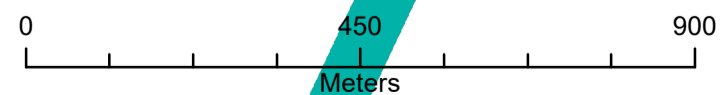


LEGEND

- D-LSIO - Area to be deleted from a Land Subject to Inundation Overlay
- Municipal Boundary

Disclaimer
 This publication may be of assistance to you but the State of Victoria and its employees do not guarantee that the publication is without flaw of any kind or is wholly appropriate for your particular purposes and therefore disclaims all liability for any error, loss or other consequence which may arise from you relying on any information in this publication.

© The State of Victoria Department of Transport and Planning 2025



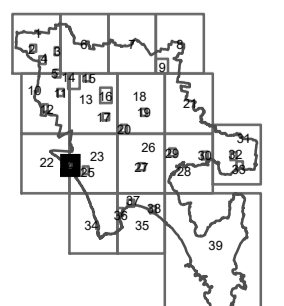
Australian Map Grid Zone 55

Planning Group
 Print Date: 18/05/2025
 Amendment Version: 1



Department of Transport and Planning

INDEX TO ADJOINING SCHEME MAPS



SOUTH GIPPSLAND PLANNING SCHEME - LOCAL PROVISION

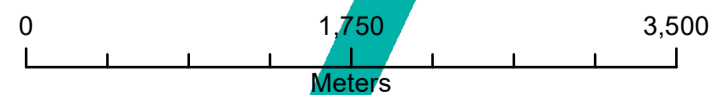


LEGEND

- D-LSIO - Area to be deleted from a Land Subject to Inundation Overlay
- Municipal Boundary

Disclaimer
 This publication may be of assistance to you but the State of Victoria and its employees do not guarantee that the publication is without flaw of any kind or is wholly appropriate for your particular purposes and therefore disclaims all liability for any error, loss or other consequence which may arise from you relying on any information in this publication.

© The State of Victoria Department of Transport and Planning 2025

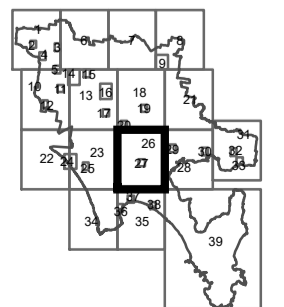


Planning Group
 Print Date: 18/05/2025
 Amendment Version: 1



Department of Transport and Planning

INDEX TO ADJOINING SCHEME MAPS



SOUTH GIPPSLAND PLANNING SCHEME - LOCAL PROVISION



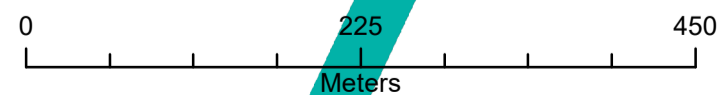
LEGEND

D-LSIO - Area to be deleted from a Land Subject to Inundation Overlay

Municipal Boundary

Disclaimer
This publication may be of assistance to you but the State of Victoria and its employees do not guarantee that the publication is without flaw of any kind or is wholly appropriate for your particular purposes and therefore disclaims all liability for any error, loss or other consequence which may arise from you relying on any information in this publication.

© The State of Victoria Department of Transport and Planning 2025



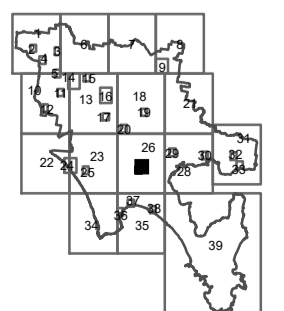
Australian Map Grid Zone 55

Planning Group
Print Date: 18/05/2025
Amendment Version: 1

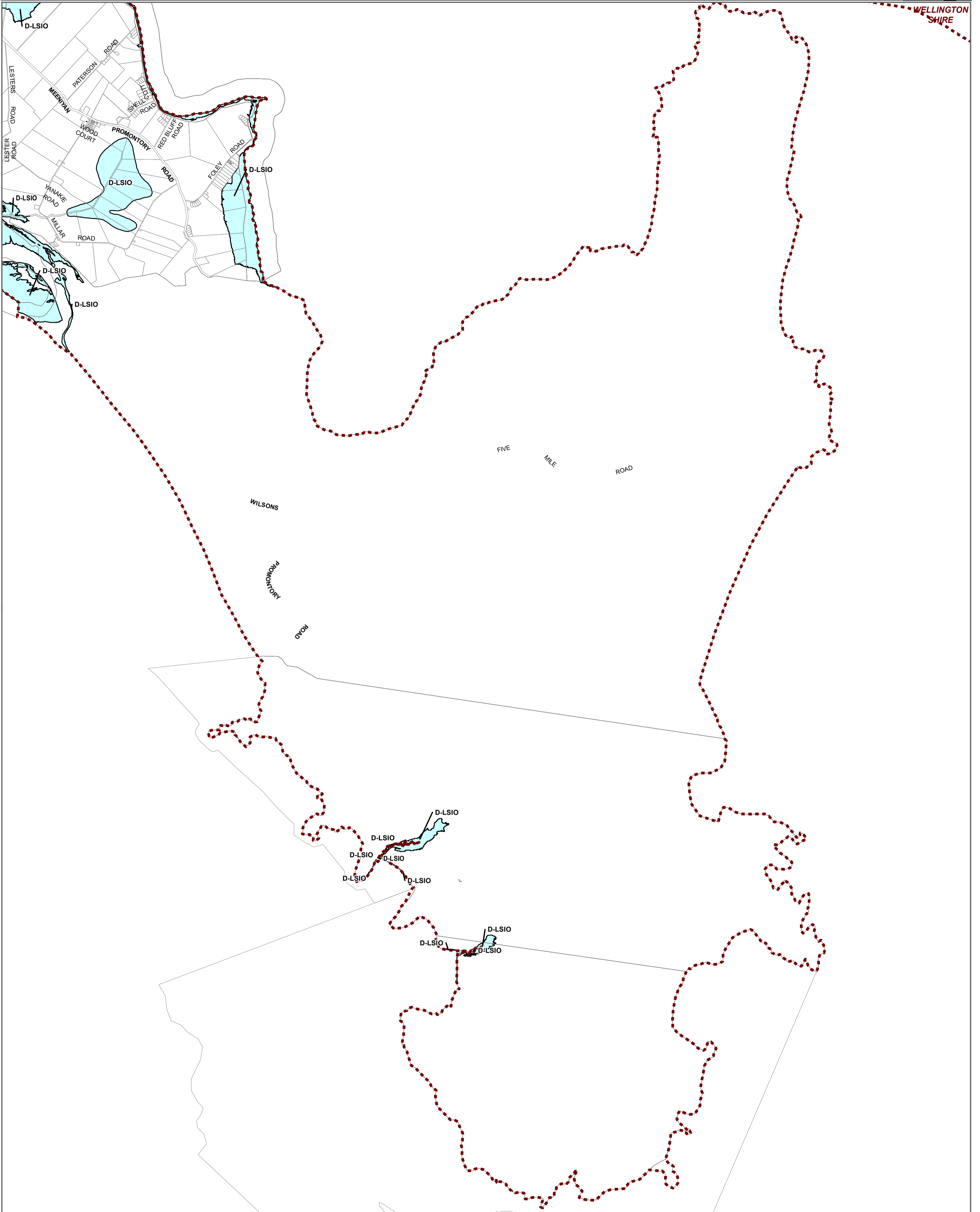


Department of Transport and Planning

INDEX TO ADJOINING SCHEME MAPS



SOUTH GIPPSLAND PLANNING SCHEME - LOCAL PROVISION

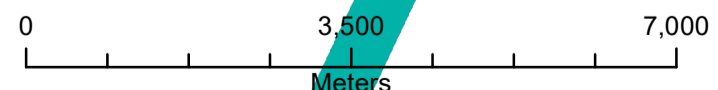


LEGEND

- D-LSIO - Area to be deleted from a Land Subject to Inundation Overlay
- Municipal Boundary

Disclaimer
 This publication may be of assistance to you but the State of Victoria and its employees do not guarantee that the publication is without flaw of any kind or is wholly appropriate for your particular purposes and therefore disclaims all liability for any error, loss or other consequence which may arise from you relying on any information in this publication.

© The State of Victoria Department of Transport and Planning 2025



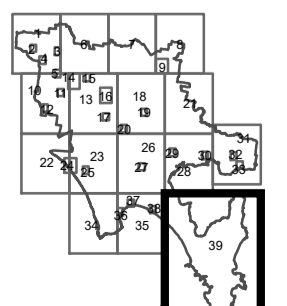
Australian Map Grid Zone 55

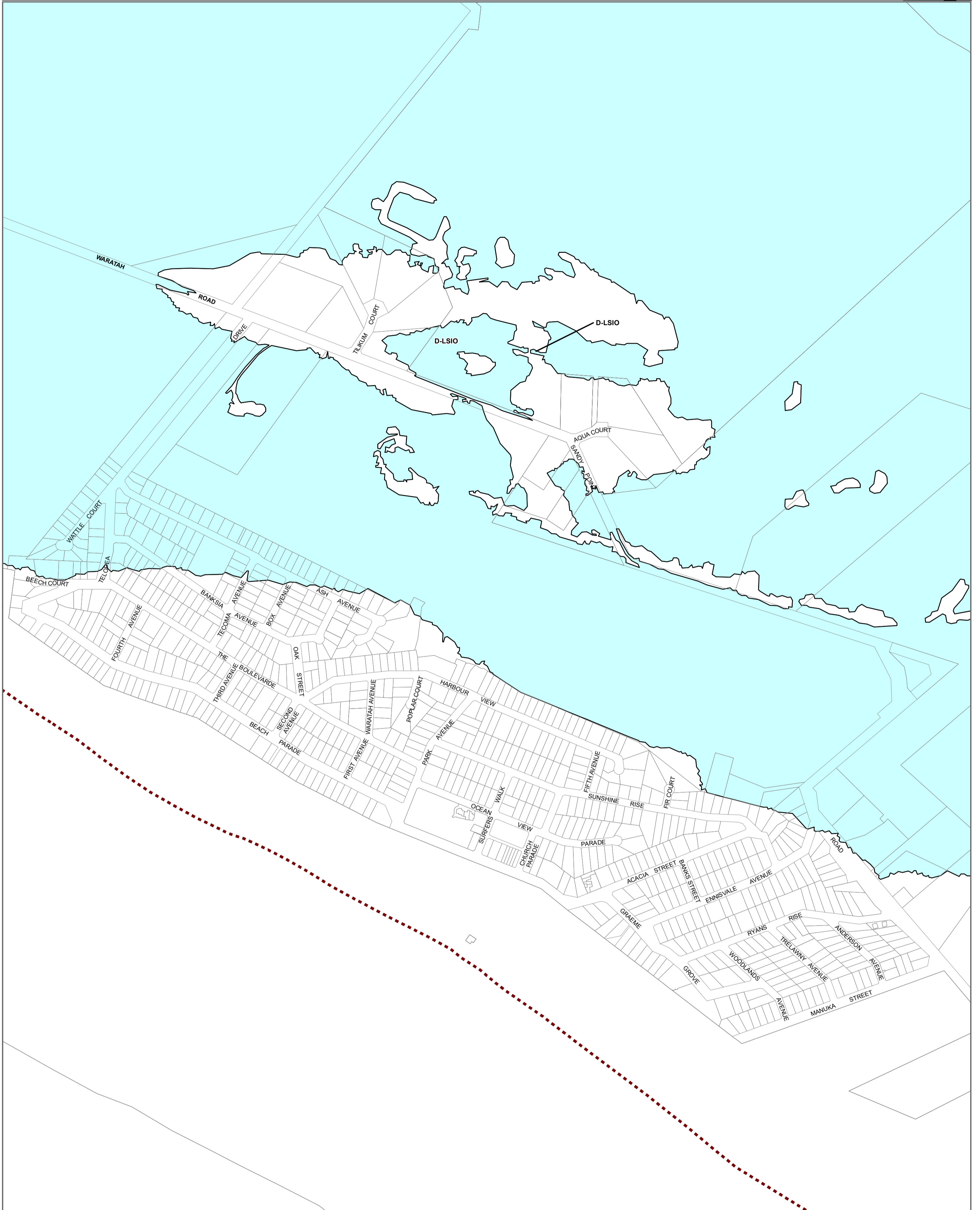
Planning Group
 Print Date: 18/05/2025
 Amendment Version: 1



Department of Transport and Planning

INDEX TO ADJOINING SCHEME MAPS



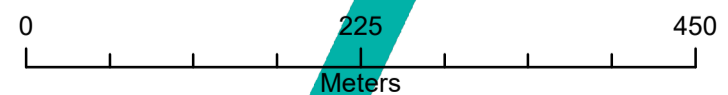


LEGEND

- D-LSIO - Area to be deleted from a Land Subject to Inundation Overlay
- Municipal Boundary

Disclaimer
 This publication may be of assistance to you but the State of Victoria and its employees do not guarantee that the publication is without flaw of any kind or is wholly appropriate for your particular purposes and therefore disclaims all liability for any error, loss or other consequence which may arise from you relying on any information in this publication.

© The State of Victoria Department of Transport and Planning 2025



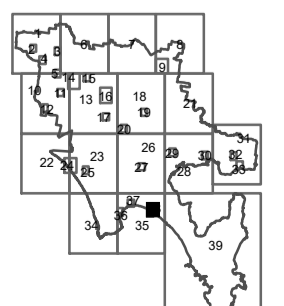
Australian Map Grid Zone 55

Planning Group
 Print Date: 18/05/2025
 Amendment Version: 1



Department of Transport and Planning

INDEX TO ADJOINING SCHEME MAPS





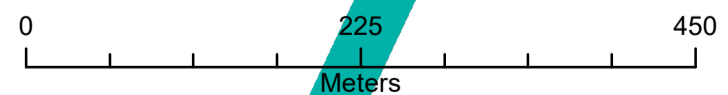
LEGEND

D-LSIO - Area to be deleted from a Land Subject to Inundation Overlay

Municipal Boundary

Disclaimer
 This publication may be of assistance to you but the State of Victoria and its employees do not guarantee that the publication is without flaw of any kind or is wholly appropriate for your particular purposes and therefore disclaims all liability for any error, loss or other consequence which may arise from you relying on any information in this publication.

© The State of Victoria Department of Transport and Planning 2025

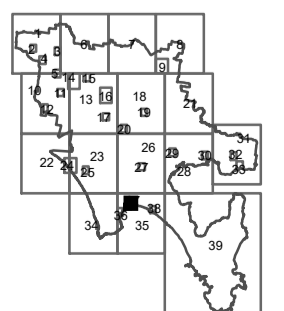


Planning Group
 Print Date: 18/05/2025
 Amendment Version: 1

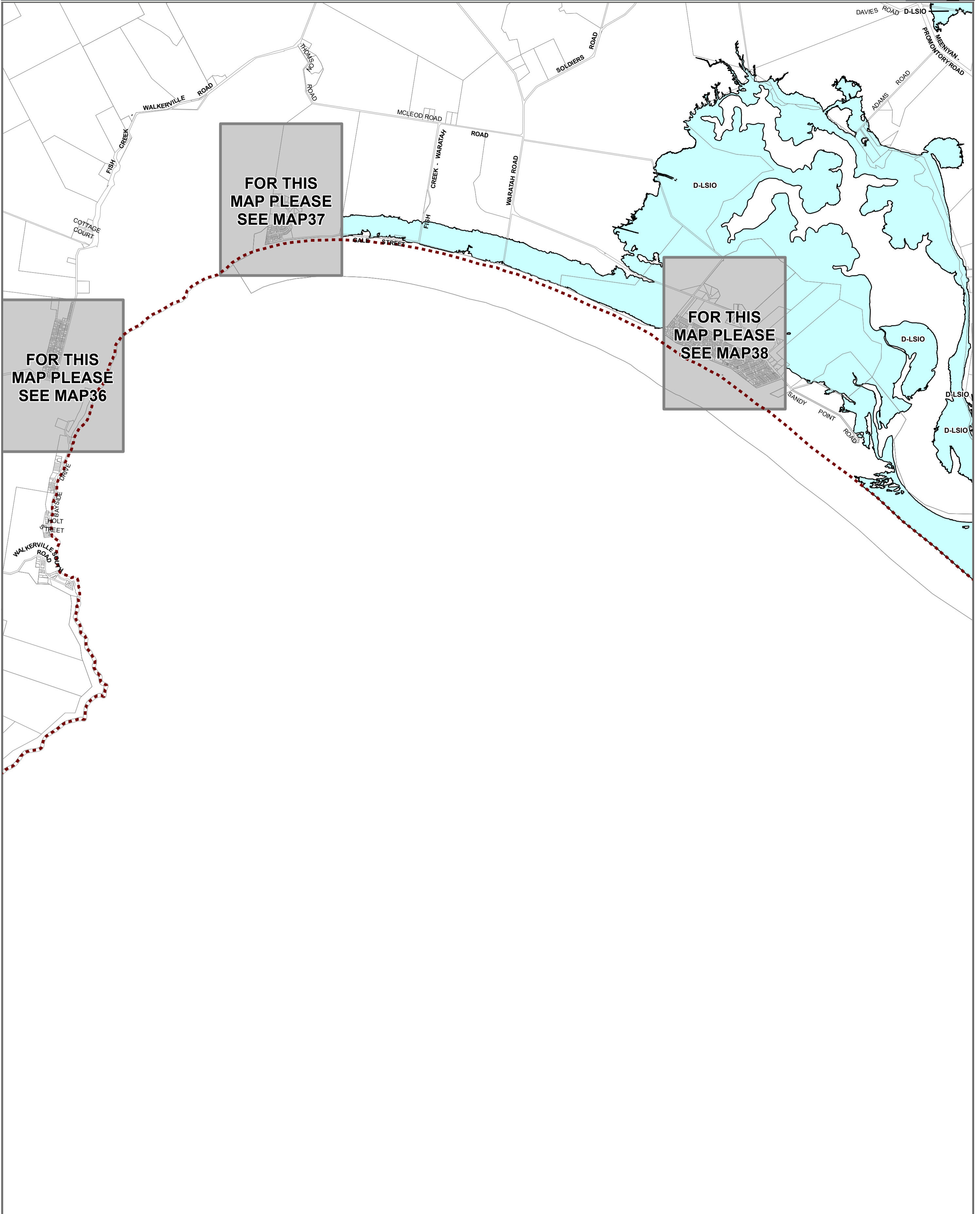


Department of Transport and Planning

INDEX TO ADJOINING SCHEME MAPS



SOUTH GIPPSLAND PLANNING SCHEME - LOCAL PROVISION



LEGEND

- D-LSIO - Area to be deleted from a Land Subject to Inundation Overlay
- Municipal Boundary

Disclaimer
 This publication may be of assistance to you but the State of Victoria and its employees do not guarantee that the publication is without flaw of any kind or is wholly appropriate for your particular purposes and therefore disclaims all liability for any error, loss or other consequence which may arise from you relying on any information in this publication.

© The State of Victoria Department of Transport and Planning 2025



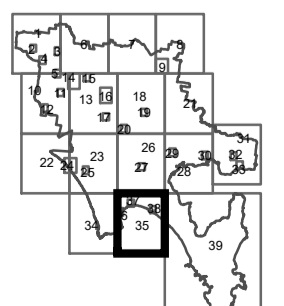
Australian Map Grid Zone 55

Planning Group
 Print Date: 18/05/2025
 Amendment Version: 1

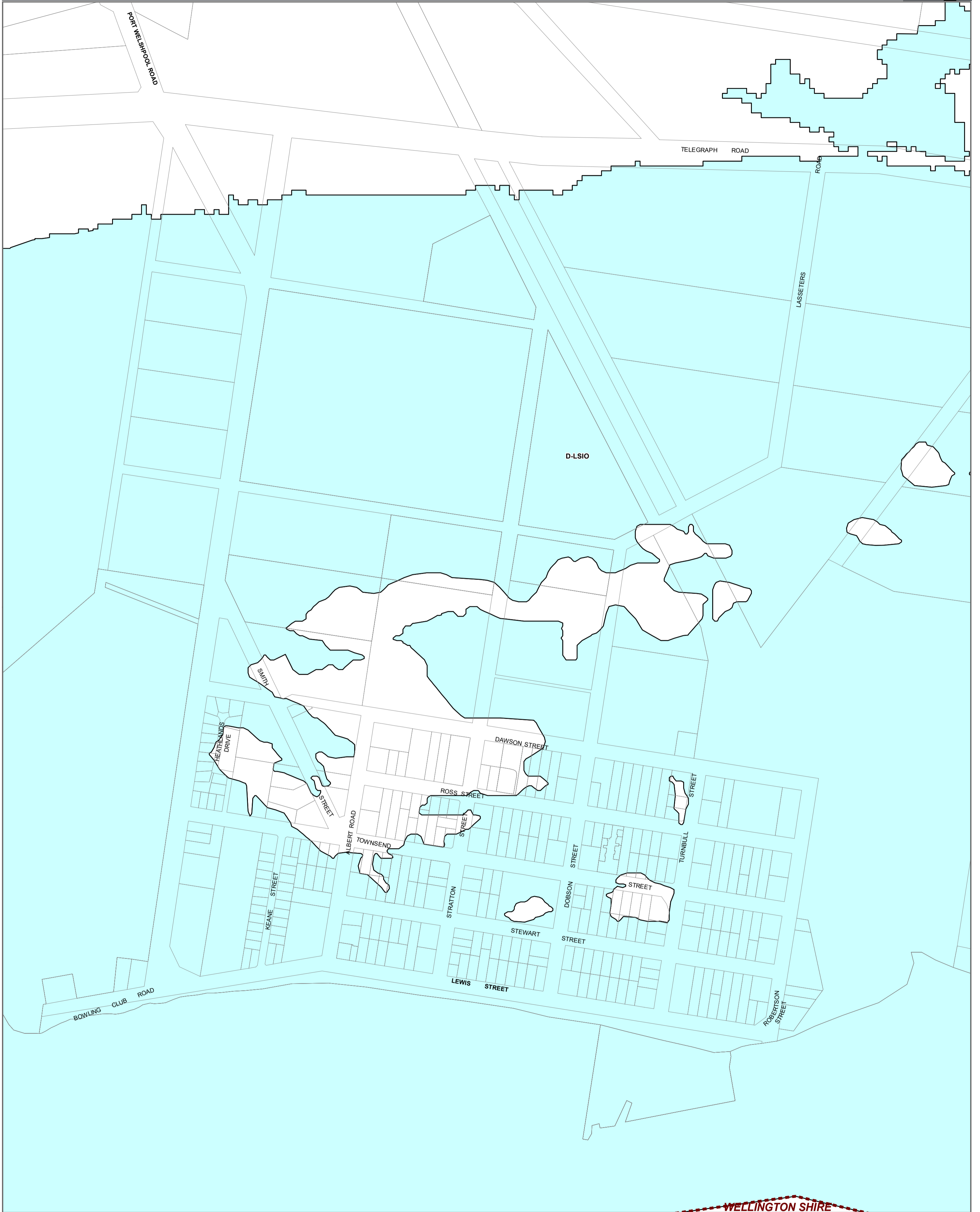


Department of Transport and Planning


INDEX TO ADJOINING SCHEME MAPS



SOUTH GIPPSLAND PLANNING SCHEME - LOCAL PROVISION



LEGEND

 D-LSIO - Area to be deleted from a Land Subject to Inundation Overlay

 Municipal Boundary

Disclaimer
This publication may be of assistance to you but the State of Victoria and its employees do not guarantee that the publication is without flaw of any kind or is wholly appropriate for your particular purposes and therefore disclaims all liability for any error, loss or other consequence which may arise from you relying on any information in this publication.

© The State of Victoria Department of Transport and Planning 2025



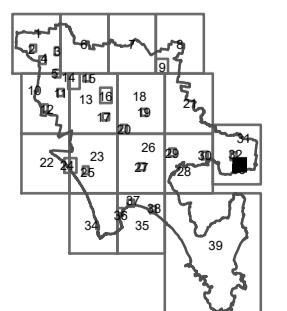
Australian Map Grid Zone 55

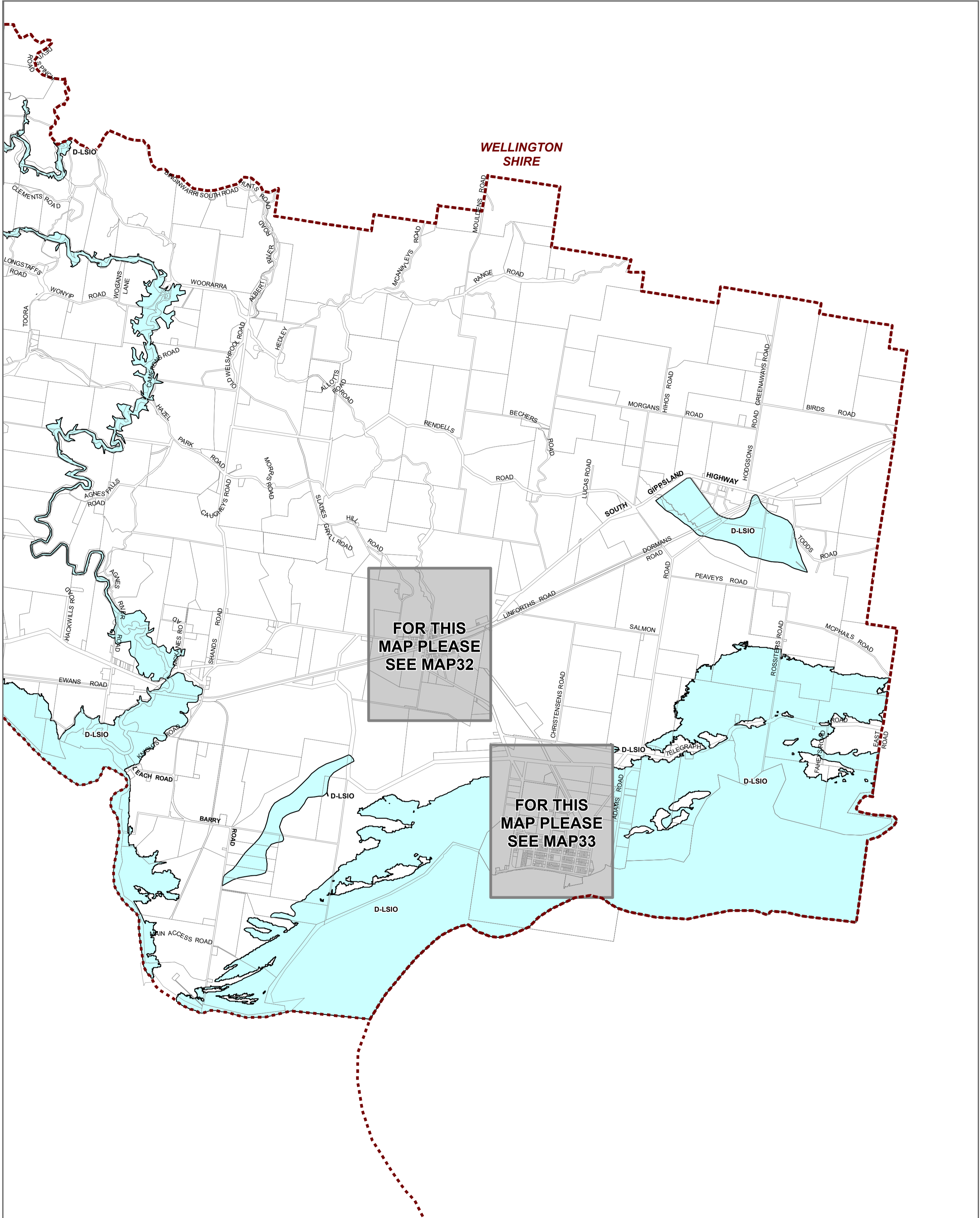
Planning Group
Print Date: 18/05/2025
Amendment Version: 1



Department of Transport and Planning

INDEX TO ADJOINING SCHEME MAPS





**FOR THIS
MAP PLEASE
SEE MAP32**

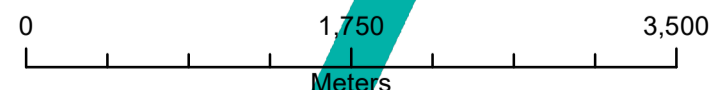
**FOR THIS
MAP PLEASE
SEE MAP33**

LEGEND

- D-LSIO - Area to be deleted from a Land Subject to Inundation Overlay
- Municipal Boundary

Disclaimer
This publication may be of assistance to you but the State of Victoria and its employees do not guarantee that the publication is without flaw of any kind or is wholly appropriate for your particular purposes and therefore disclaims all liability for any error, loss or other consequence which may arise from you relying on any information in this publication.

© The State of Victoria Department of Transport and Planning 2025



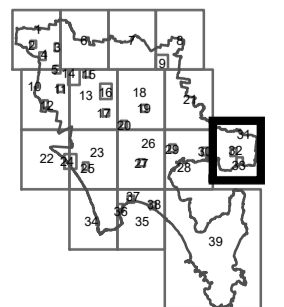
Australian Map Grid Zone 55

Planning Group
Print Date: 18/05/2025
Amendment Version: 1

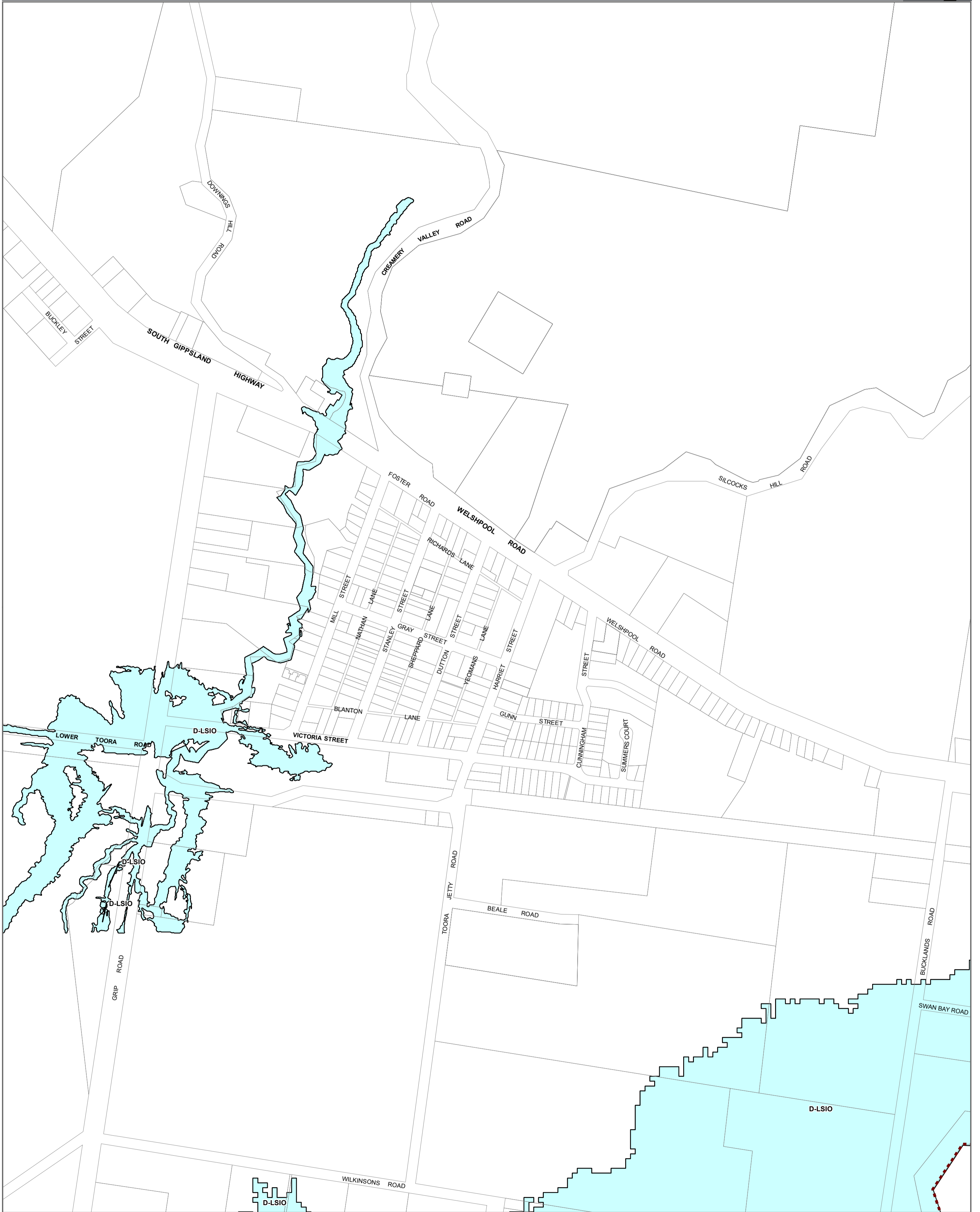


Department of Transport and Planning

INDEX TO ADJOINING SCHEME MAPS



SOUTH GIPPSLAND PLANNING SCHEME - LOCAL PROVISION



LEGEND

- D-LSIO - Area to be deleted from a Land Subject to Inundation Overlay
- Municipal Boundary

Disclaimer
 This publication may be of assistance to you but the State of Victoria and its employees do not guarantee that the publication is without flaw of any kind or is wholly appropriate for your particular purposes and therefore disclaims all liability for any error, loss or other consequence which may arise from you relying on any information in this publication.

© The State of Victoria Department of Transport and Planning 2025



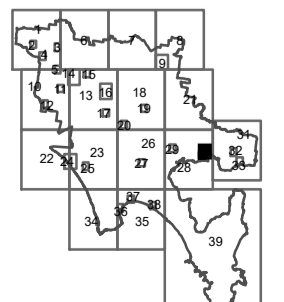
Australian Map Grid Zone 55

Planning Group
 Print Date: 18/05/2025
 Amendment Version: 1

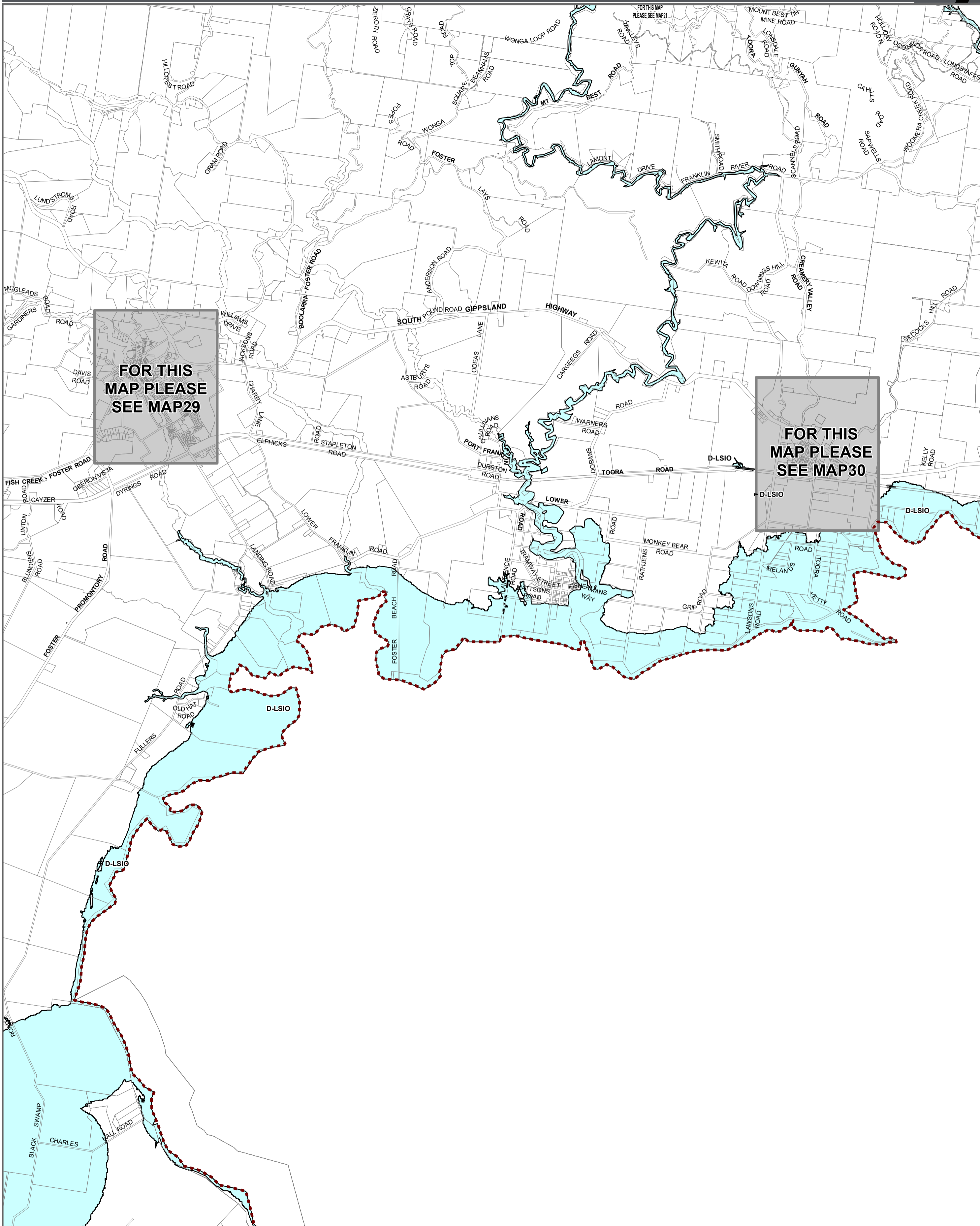


Department of Transport and Planning

INDEX TO ADJOINING SCHEME MAPS



SOUTH GIPPSLAND PLANNING SCHEME - LOCAL PROVISION

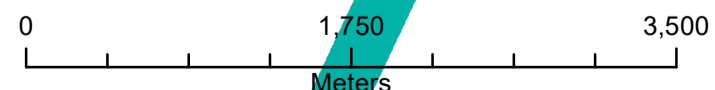


LEGEND

- D-LSIO - Area to be deleted from a Land Subject to Inundation Overlay
- Municipal Boundary

Disclaimer
 This publication may be of assistance to you but the State of Victoria and its employees do not guarantee that the publication is without flaw of any kind or is wholly appropriate for your particular purposes and therefore disclaims all liability for any error, loss or other consequence which may arise from you relying on any information in this publication.

© The State of Victoria Department of Transport and Planning 2025



Australian Map Grid Zone 55

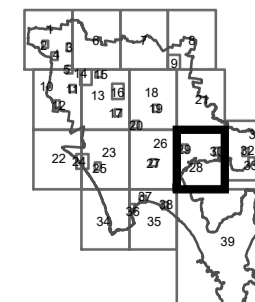


Planning Group
 Print Date: 18/05/2025
 Amendment Version: 1

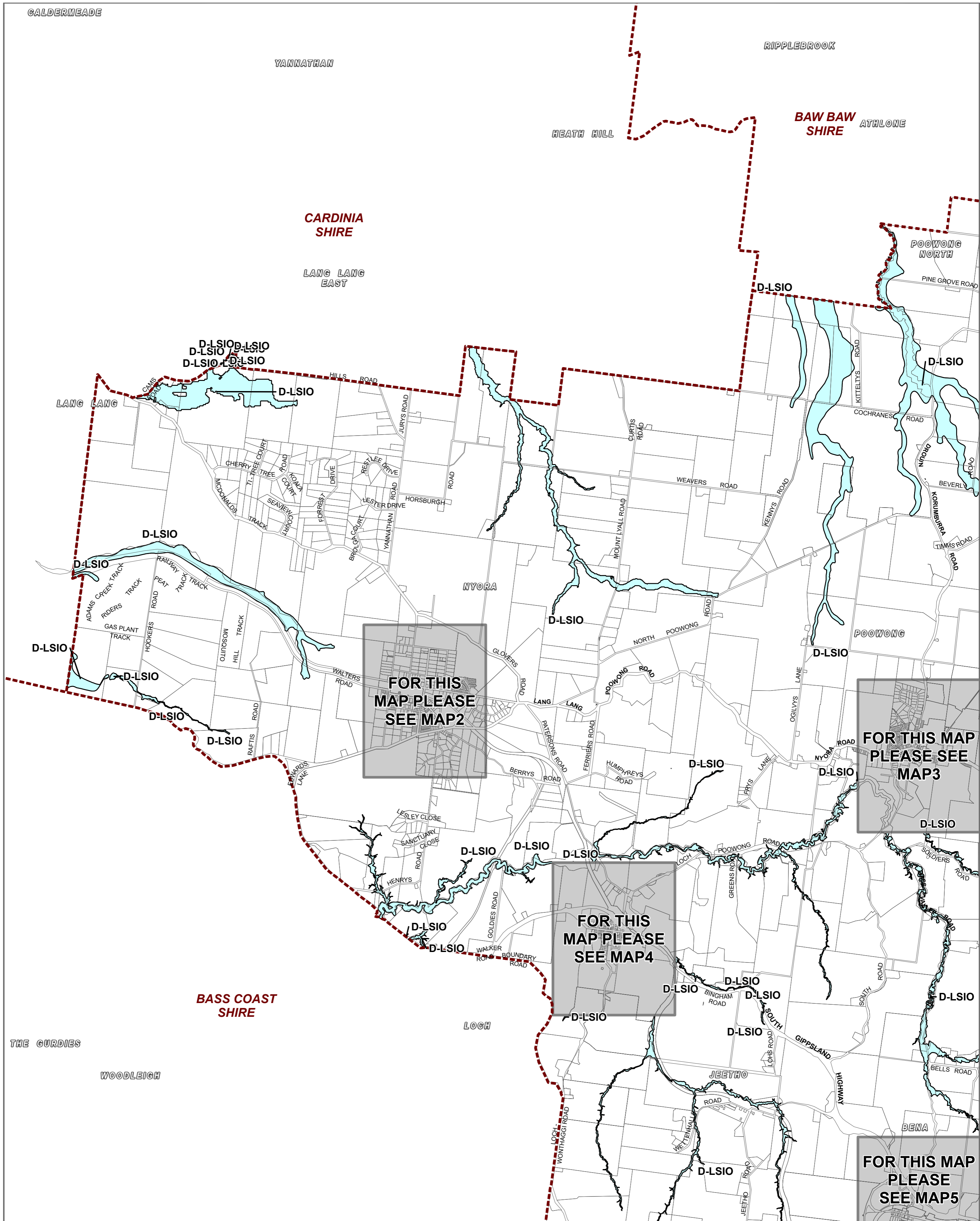


Department of Transport and Planning

INDEX TO ADJOINING SCHEME MAPS



SOUTH GIPPSLAND PLANNING SCHEME - LOCAL PROVISION AMENDMENT C135sgip

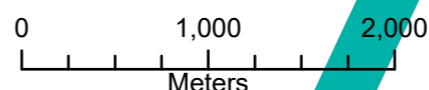


LEGEND
 D-LSIO - Area to be deleted from a Land Subject to Inundation Overlay

Municipal Boundary

Disclaimer
 This publication may be of assistance to you but the State of Victoria and its employees do not guarantee that the publication is without flaw of any kind or is wholly appropriate for your particular purposes and therefore disclaims all liability for any error, loss or other consequence which may arise from you relying on any information in this publication.

© The State of Victoria Department of Environment, Land, Water and Planning 2025



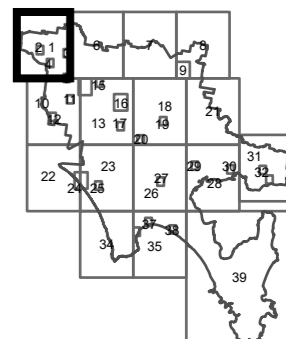
Australian Map Grid Zone 55

Planning Spatial services
 Printed: 26/06/2025
 Amendment Version: 1



Department of Transport and Planning

INDEX TO ADJOINING SCHEME MAPS



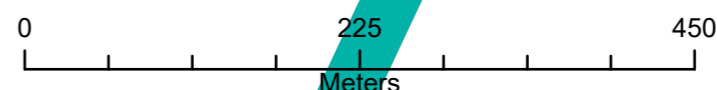


LEGEND
 D-LSIO - Area to be deleted from a Land Subject to Inundation Overlay

Municipal Boundary

Disclaimer
 This publication may be of assistance to you but the State of Victoria and its employees do not guarantee that the publication is without flaw of any kind or is wholly appropriate for your particular purposes and therefore disclaims all liability for any error, loss or other consequence which may arise from you relying on any information in this publication.

© The State of Victoria Department of Environment, Land, Water and Planning 2025



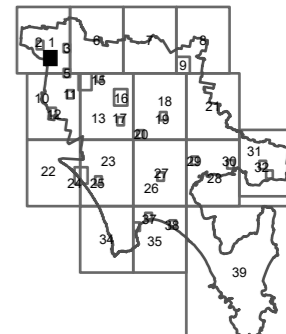
Australian Map Grid Zone 55

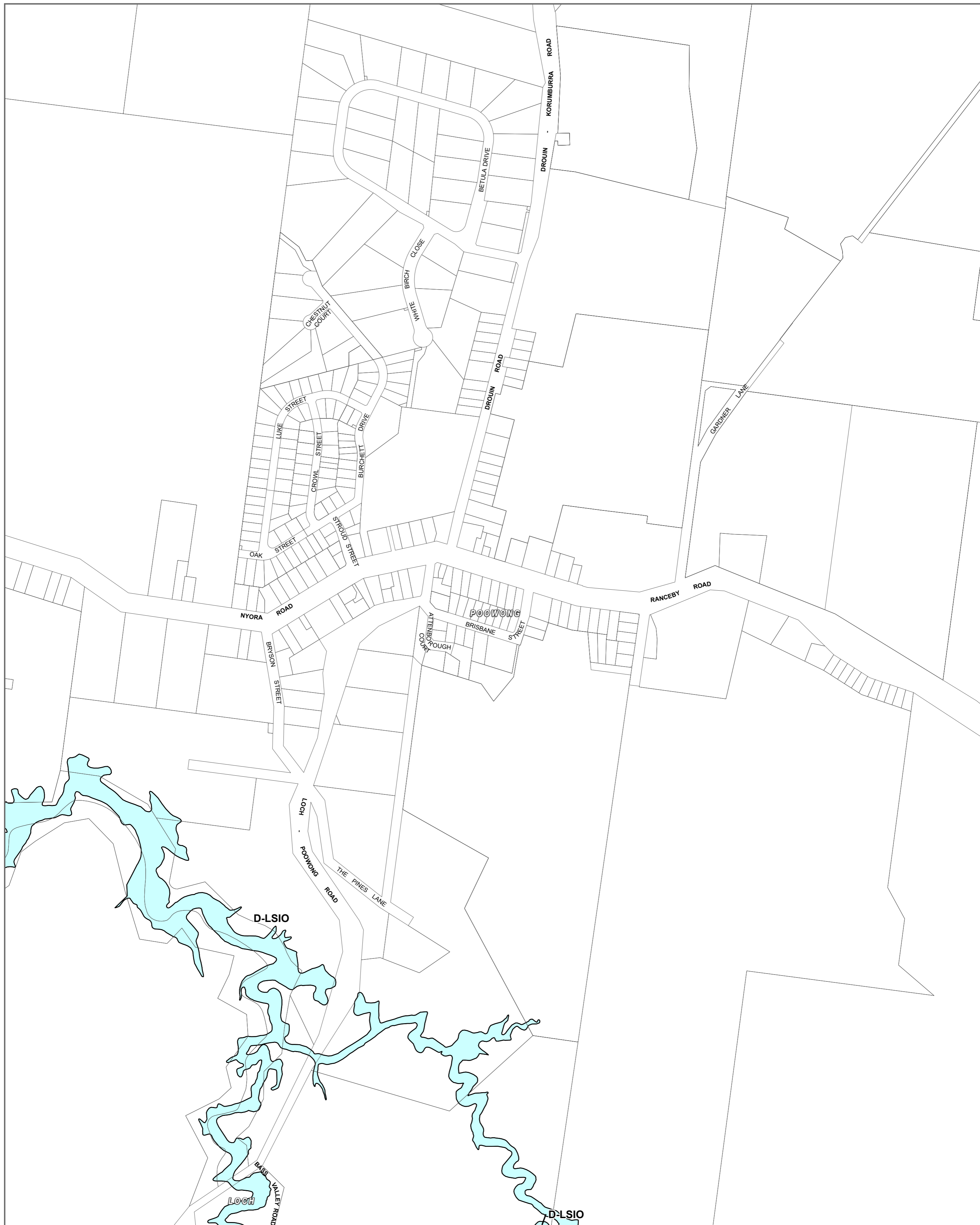
Planning Spatial services
 Printed: 26/06/2025
 Amendment Version: 1



Department of Transport and Planning

INDEX TO ADJOINING SCHEME MAPS





LEGEND
 [Cyan shaded area] D-LSIO - Area to be deleted from a Land Subject to Inundation Overlay

[Red dashed line] Municipal Boundary

Disclaimer
 This publication may be of assistance to you but the State of Victoria and its employees do not guarantee that the publication is without flaw of any kind or is wholly appropriate for your particular purposes and therefore disclaims all liability for any error, loss or other consequence which may arise from you relying on any information in this publication.

© The State of Victoria Department of Environment, Land, Water and Planning 2025



Australian Map Grid Zone 55

Planning Spatial services
 Printed: 26/06/2025
 Amendment Version: 1



Department of Transport and Planning

INDEX TO ADJOINING SCHEME MAPS

