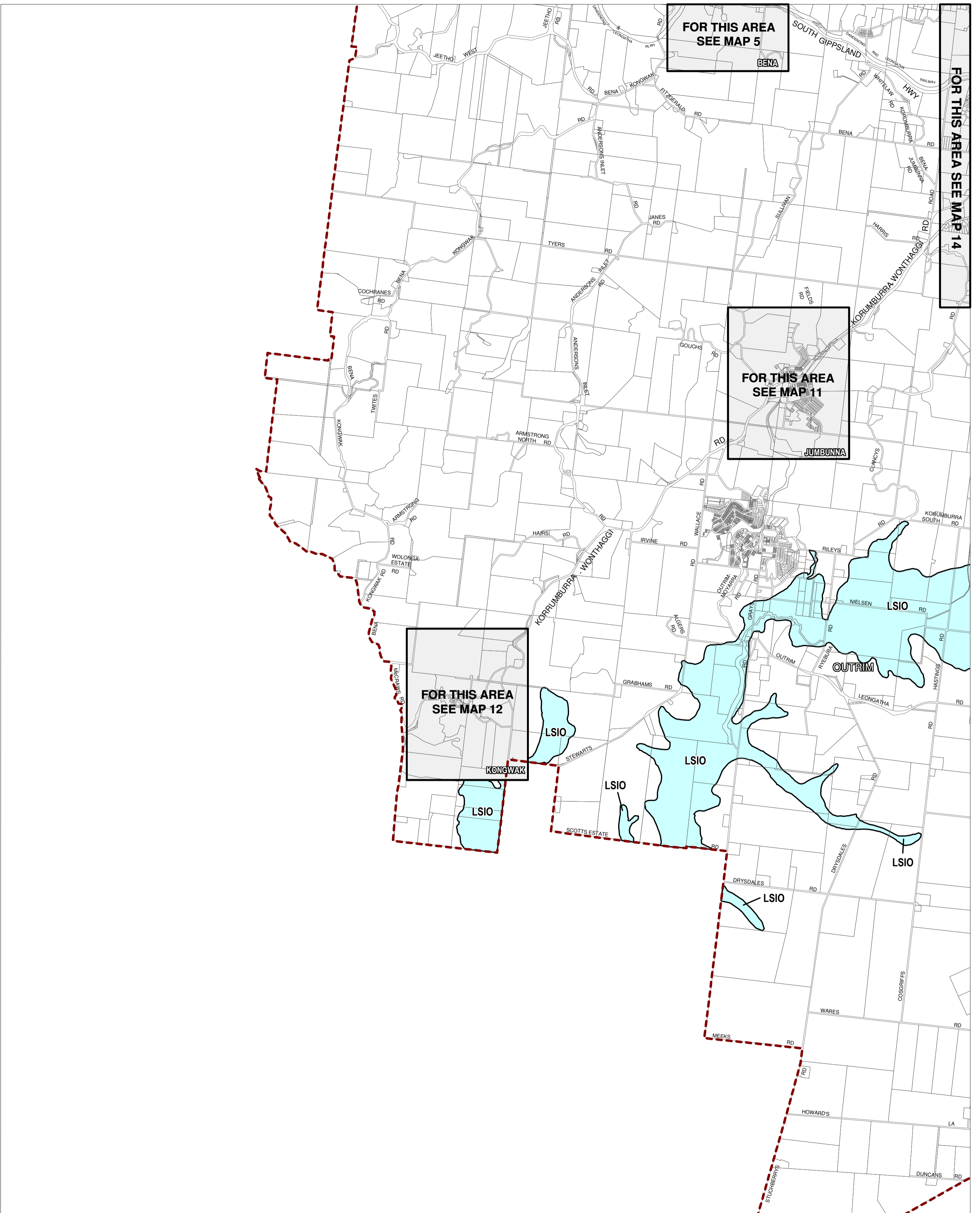


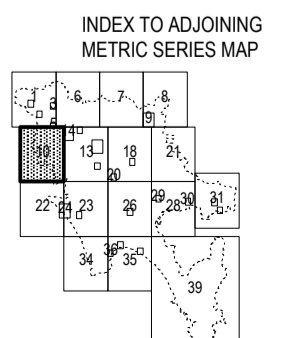
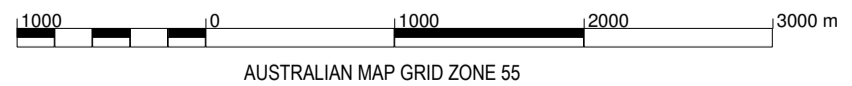
SOUTH GIPPSLAND PLANNING SCHEME - LOCAL PROVISION



This publication is copyright. No part may be reproduced by any process except in accordance with the provisions of the Copyright Act. © State of Victoria.

This map should be read in conjunction with additional Planning Overlay Maps (if applicable) as indicated on the INDEX TO MAPS.

Overlays
 LSIO Land Subject To Inundation Overlay



Printed: 30/7/2015

AMENDMENT C81