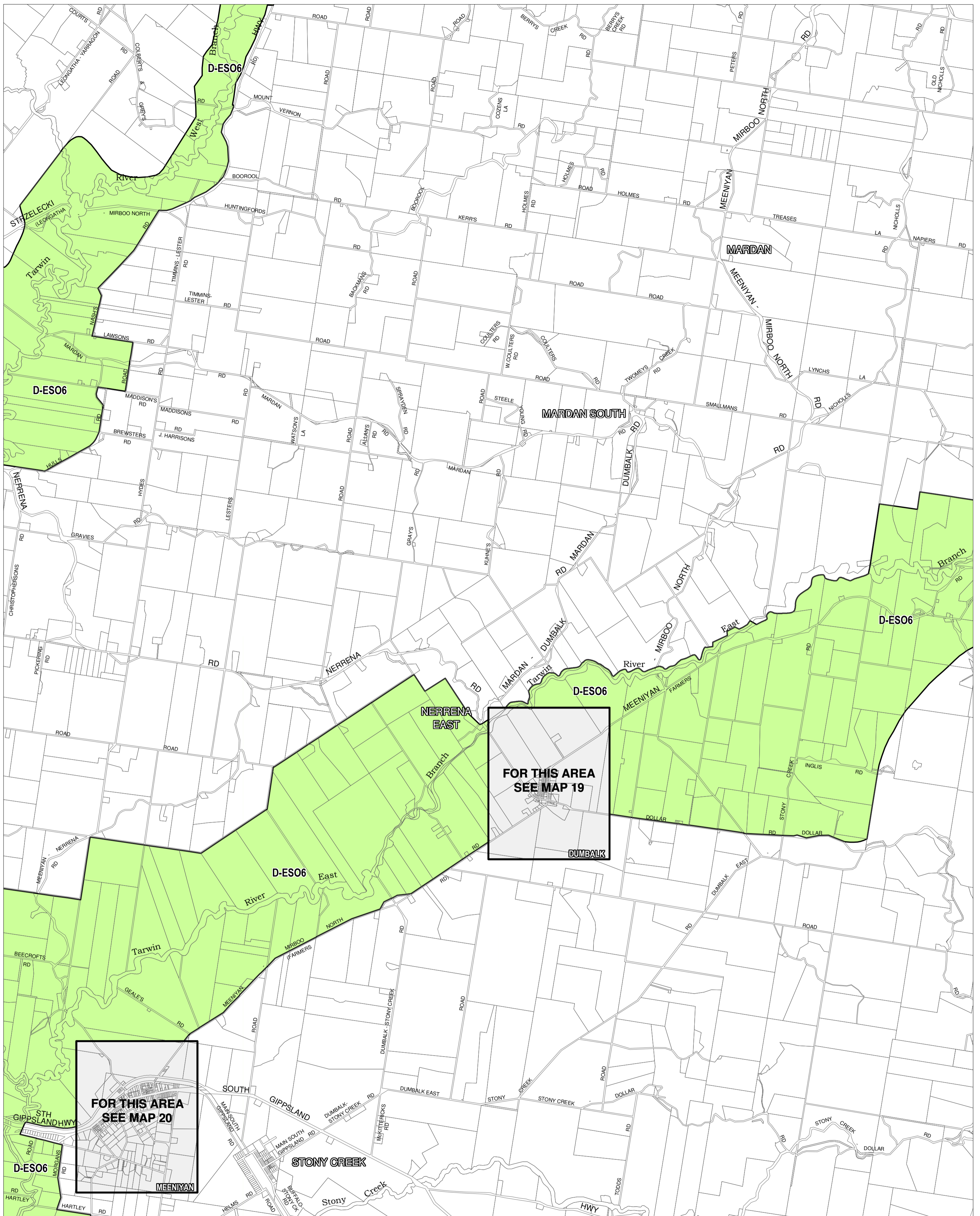


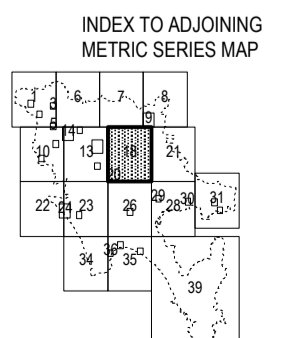
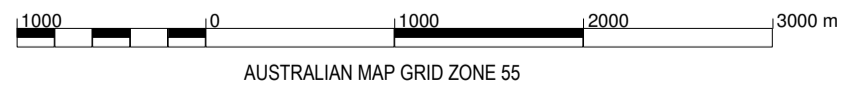
# SOUTH GIPPSLAND PLANNING SCHEME - LOCAL PROVISION



This publication is copyright. No part may be reproduced by any process except in accordance with the provisions of the Copyright Act. © State of Victoria.

This map should be read in conjunction with additional Planning Overlay Maps (if applicable) as indicated on the INDEX TO MAPS.

**Overlays**  
 D-ES06 Area To Be Deleted From An Environmental Significance Overlay



Printed: 15/7/2015

AMENDMENT C81