

*Planning and Environment Act 1987*

**SOUTH GIPPSLAND PLANNING SCHEME**

**AMENDMENT C117**

**INSTRUCTION SHEET**

The planning authority for this amendment is the South Gippsland Shire Council.

The South Gippsland Planning Scheme is amended as follows:

**Planning Scheme Maps**

The Planning Scheme Maps are amended by a total of two attached map sheets.

***Zoning Maps***

1. Amend Planning Scheme Map No. 14 in the manner shown on the attached map marked "South Gippsland Planning Scheme, Amendment C117".



***Overlay Maps***

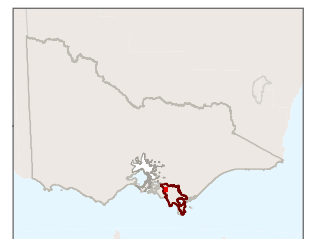
2. Amend Planning Scheme Map No. 14 PAO in the manner shown on the attached map marked "South Gippsland Planning Scheme, Amendment C117".

End of document



**LEGEND**

-  C1Z - Commercial 1 Zone
-  Local Government Area



Part of Planning Scheme Map 14

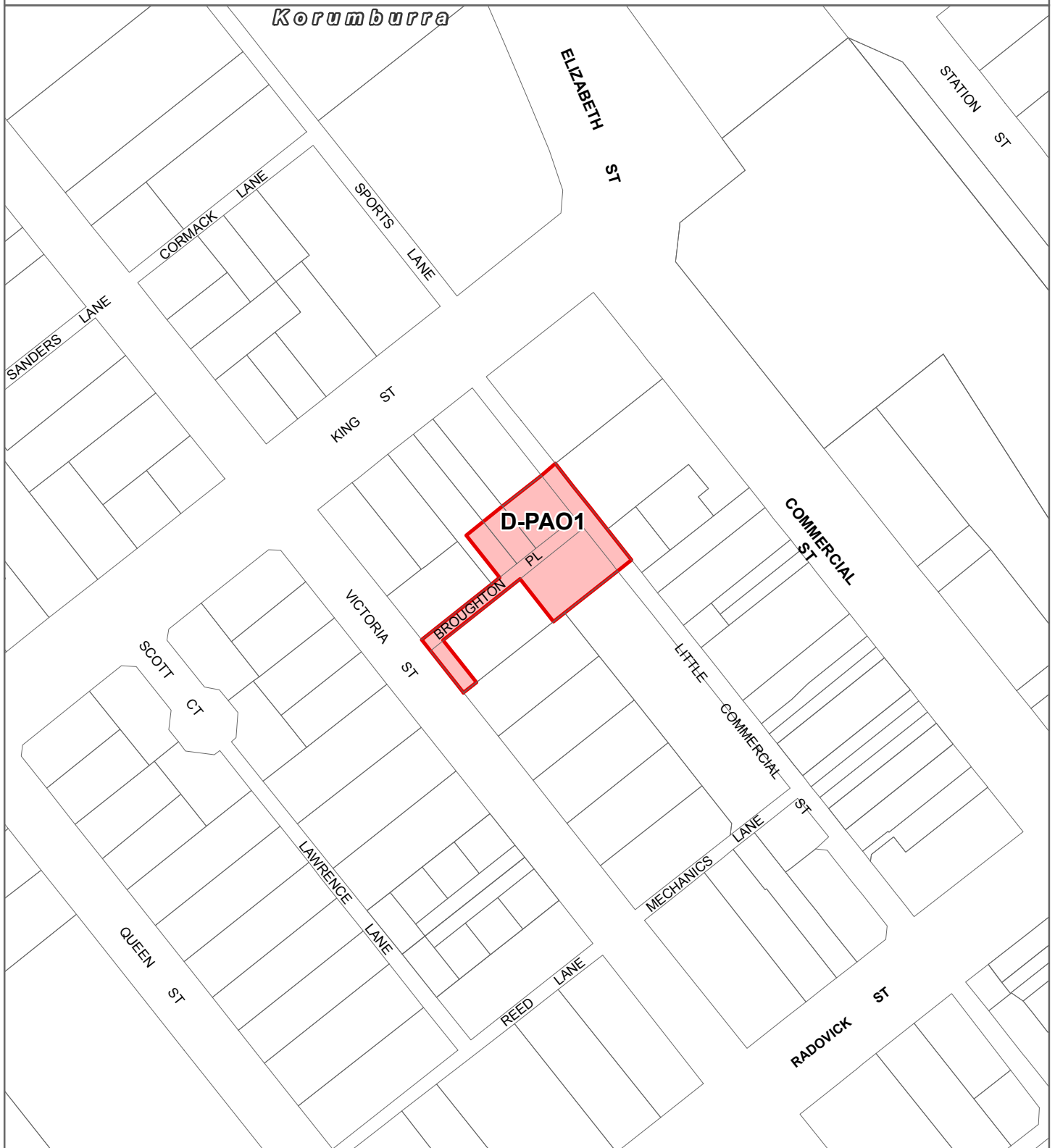
**Disclaimer**

This publication may be of assistance to you but the State of Victoria and its employees do not guarantee that the publication is without flaw of any kind or is wholly appropriate for your particular purposes and therefore disclaims all liability for any error, loss or other consequence which may arise from you relying on any information in this publication.



Planning Group  
 Print Date: 12/07/2018

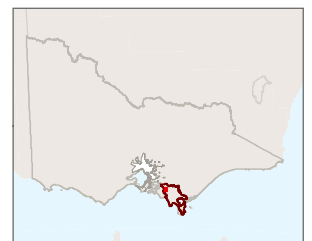


Environment,  
 Land, Water  
 and Planning



**LEGEND**

-  D- Delete Zone or Overlay
-  Local Government Area



Part of Planning Scheme Map 14PAO

**Disclaimer**

This publication may be of assistance to you but the State of Victoria and its employees do not guarantee that the publication is without flaw of any kind or is wholly appropriate for your particular purposes and therefore disclaims all liability for any error, loss or other consequence which may arise from you relying on any information in this publication.

Planning Group  
 Print Date: 12/07/2018



Environment,  
 Land, Water  
 and Planning